


The following directions are applicable for the 2023/24 and welcome some amateur top clubs take the next step up the ladder to join the Highland League from the North of Scotland League, North Region JFC and Midland Football Leagues.

- Scottish Football League membership information comes from 100 year of the Scottish Football teams 1890 – 1990 and 125 years of Scottish Football League teams and Scottish Junior Football West 2005/2022 and East of Scotland books 2012 by John Aitken



or  = Local Bus



or



= Walking



or



= Car



or



= Ferry



or



= Rail



= taxi



or



= Flying

Page 2	Highland Football League
Page 30	North Caledonian League
Page 51	Midland Football League
Page 79	North Region Junior
Page 119	Others



Banks O Dee

Ground: Spain Park, Abbotswell Road, Aberdeen, AB12 3AB

Telephone: 01224 893333

Nickname: The Dee

Ground Capacity: 900 (100 Seated)

Founded: 1902

Pitch Size: 100 x 68 yards

Undersoil Heating: No

Shirt Sponsors: R&M Electrical

Kit Manufacturer: Appin

First Kit: Navy Blue and Sky-Blue Shirts, White Shorts and Sky-Blue Socks



Away Kit: All White Shirts Shorts Socks

Website: www.banksodee.co.uk

Programme: £2

Driving Directions



From the North West take the A96 to Aberdeen from the North East take the A92 to Anderson Roundabout from the North West take the third exit and from the North East take the second exit to take the A92.

Then straight on at the first roundabout and third exit at the next, then straight on at the next roundabout and after crossing the Dee take a left filter onto West Tullos Road, then straight on at the next roundabout, then first exit at the next into Abbotswell Road with the ground on the left with a small parking area.

NON-LEAGUE SCOTLAND NORTH

From the South take the A92 to the Bridge of Dee roundabout there take the third exit at the roundabout onto West Tullos Road, then straight on at the next roundabout, then first exit at the next into Abbotswell Road with the ground on the left with a small parking area.



Public Transport/Walking



2 minutes



3 or 15



5 minutes

Train to **Aberdeen Railway Station** walk across Guild Street turn right down to Ladbrokes and from Stop M1 take the **First in Aberdeen 3 or 15 bus** to Wellington Road opposite Halfords then walk up over the railway bridge then cross over and take a right into Abbotswell Road walk down till you see the sign for Spain Park and follow the path down to the ground.



Admission

£13 for Adults

£6 for everybody else

Brechin City

Address: Trinity Road, Brechin, Angus, DD9 6BJ

Telephone: 01356 622 856

Founded: 1906 (Merger of Brechin Harp JFC (1880) and Brechin Hearts JFC (1883))

Capacity: 4,000 (Seated 1,519)

Pitch Size: 110 x 67 yards

Club Nickname: The City, Hedgies

Year Ground Opened: 1900 (Brechin Harp)

Undersoil Heating: No

Shirt Sponsors: Glencadem

Kit Manufacturer: Appin

First Kit: Red Shirts, White Shorts and Red Socks



Away Kit: White Shirts Shorts Socks



Website: www.brechincityfc.co.uk

Programme: £2



History Facts & Records

Years at Today's Ground – 110 years

First Admitted to the Football League – 1923 (Founder Member Division Three)

First Official Floodlit Match – 1970

Highest Attendance – 8,122: vs Aberdeen Scottish FA Cup Round Two 3/02/1973

Highest Score for – 12-0 v Thornhill Scottish FA Cup Round Two 23/01/1926

Highest Against – 0-10 v Airdrieonians, Albion Rovers, Cowdenbeath Division Two 1937/38

Highest Scorer in a Season – 51 David Paris in 1948/49

Highest Scorer Overall – 131 Ian (Pink) Campbell 1977 - 85

Player with most First Team Appearances – 460 David Watt

Ground Guide

The Main Stand is overlooked by a church spire, whilst opposite a tall, well-tended hedge borders the entire length of the open side. Glebe Park is the only ground in Europe with a hedge surrounding its perimeter. This side has a small open terrace only a couple of steps high and there are a number of floodlight pylons running down the front of it.

The Main Stand is a small all seated covered stand, which straddles the half way line with a capacity of 290 and was built in 1981 to make the ground wider by two yards and replaced a similar looking wooden stand.



The Hedge End

At one end is the Cemetery End terrace, which is covered and has a number of supporting pillars they were going to build a stand at Cemetery End but constraints of the hedge and the dead at the back meant a new covered enclosure could only be built.



Cemetery End (Brechin City)

Opposite, is the latest addition to the ground, the smart looking Trinity Road Stand which was built in the early 1990's, it is a covered all seated stand, which seats nearly 1,228 spectators and it is unusual, in being setback some distance from the pitch and sits upon a raised bank. There is the Stables Bar which is good for a pre-match pint in Market Street as well as the Hotel and in Swan Street there is the Brechin Arms, the bottom of City Road there is the City Bar or at the old Rail Station there is the Park Arms on Park Road all are 10 minutes from the ground so just park up at the ground and use google maps to find them.

Driving Directions



Take the A90 from the South take the B966 Edzell and Brechin junction and take the first exit at the roundabout and straight on at the next into Trinity Road and follow it into Brechin and the ground is signposted on the left.

From the North take the A935 for Montrose and Arbroath and at the roundabout take the second exit onto the B966 Trinity Road and the ground is signposted on the left. By using these routes saves you going through Brechin Town centre and its quicker getting home.



Main Stand

Public Transport



→



2 minutes

→



30

→



5 minutes

Train to **Montrose Railway Station** and take the **Stagecoach East of Scotland 30 bus** from Lower Hall Street which is a two minutes' walk from the station, to Somerfield Store in Brechin then it's a five minutes' walk to the ground just walk up the hill for 50 yards then turn right down the lane the ground is in front of you.



Trinity Stand

Admission

£10 Adults

£7 for everybody else

Brora Rangers

Address: Dudgeon Park, Dudgeon Park Road Brora Sutherland KW9 6QH

Telephone: 01408-621231

Founded: 1878

Capacity: 4,000 (200 Seated)

Pitch Size: 109 x 82 yards

Club Nickname: The Cattachs

Year Ground Opened: 1932

Former Grounds: Inverbrora Park 1878 - 1932

Undersoil Heating: No

Shirt Sponsors: Edward McKay

Kit Manufacturer: Puma

First Kit: Red Shirts, White Shorts and Red Socks



Away Kit: White Shirts Red Shorts White Socks



Website: www.brorarangersfc.com

Programme: £2

Driving Direction



Take the M9/A9 to Brora as you enter the town take a right into Dudgeon Park Road and the ground is on the left.



Public Transport/Walking



11 minutes

Train to **Brora Railway Station** at 10.47 am from Inverness on a Saturday walk down to the A9 and turn left and follow the road to the football pitches on the left there take a left and the ground is on the left after 100 yards.



2 minutes



5 minutes

Alternative is to take the train from Inverness Railway Station then take the **Stagecoach Highlands X99 bus** from Stance 1 in Inverness Bus Station then walk on to the North Brae in Brora and turn left walk over the bridge and follow the A9 down to the Police Station then take a left the ground is 20 yards on the left where they had a very good social club all welcome and friendly.



Admission

£10 Adults
£7 for all others

Buckie Thistle

Address: Victoria Park, Midmar Street, Buckie AB56 1BJ

Telephone: 01542 831454

Founded: 1889

Capacity: 5000 (400 Seated)

Pitch Size: 109 x 73 yards

Club Nickname: The Jags

Year Ground Opened: 1919

Undersoil Heating: No

Shirt Sponsors: Maynes Coaches

Kit Manufacturer: Appin



First Kit: Green & white Hoops Shirts, White Shorts and White Socks

Away Kit: All Yellow Shirts Shorts Socks

Website: www.

Programme: £2

Driving Direction



Take the M90/A90 to just outside of Montrose then take a left for the B974 then at the end take a right at the end then first right for Banchory and at the crossroads go straight on and after just over a mile turn left at the two cottages take a left and at the end take a right for Banchory B974 and at the AA box take a left onto the old Military Road and do a left right at the Fueghside Inn to keep on the Old Military Road.

At the Potrach Hotel take a right and cross the bridge and follow the road left onto the A93 and after three miles take a right for the Craigiver Castle and continue the end a then take a left at the end a join the A980 then at the end do a right and left to stay on the A980 and then left onto the A940 then at the roundabout take the first exit onto the A96 and after a mile take a right onto the A98 for Buckie and at Slorach take a right then after 800 yards take a left and go straight on through the roundabout and at the playgroup take a left into Mildmar Road the ground and then take a right and the ground is on the left.



Jock

Public Transport/Walking



→



7 minutes

→



38

→



5 minutes

Train to **Elgin Railway Station** then walk straight down to the Bus Station and take the **Stagecoach Highlands 38 bus** to Brodie Avenue on Milton Drive in Buckie walk to the end of the drive then take a left walk down to the Well Road turn right walk past the British Legion then walk down and take a left at the school and the ground is about 100 yards up the street the ground is on the left.





7 minutes



10 → →



38



5 minutes

From the South take the train to **Keith Railway Station** and then take the **Stagecoach Highlands 10 bus** to East Street then cross the road and take the **Stagecoach Highlands 38 bus** to Brodie Avenue on Milton Drive in Buckie walk to the end of the drive then take a left walk down to the Well Road turn right walk past the British Legion then walk down and take a left at the school and the ground is about 100 yards up the street the ground is on the left.

Admission

£10 Adults £5 for all others

Clachnacuddin

Address: Grant Street Park Wyvis Place Inverness IV3 6DR

Telephone: 01463 238825

Founded: 1886

Capacity: 3,000 (160 Seated)

Pitch Size: 103 x 80 yards

Club Nickname: Lillywhites

Year Ground Opened: 1887

Undersoil Heating: No

Shirt Sponsors: Orion Group

Kit Manufacturer: Erra

First Kit: White Shirts, Black Shorts and Black Socks



Away Kit: Black Shirts Shorts Socks



Website: www.clachnacuddinfc.co.uk

Programme: £2

Note

Clach have won the most Highland League Championships at 18 and have won the Highland League trophy 5 times and North of Scotland Cup 22 times in their history

Driving Direction



Take M9/A9 to the roundabout ousted the Caley Thistle Stadium then take the first left into Logman Road and follow the signs for the town centre and at town centre roundabout (beside River Ness), take third exit into Waterloo Place which becomes Waterloo Bridge and then Grant Street and the ground is straight ahead, at the end of Grant Street.



Public Transport/Walking



Train to **Inverness Railway Station** walk out on to Academy Street and turn right and walk down to the roundabout take the second left into Waterloo Place walk down to the river then carry on over the bridge into Grant Street walk down to the Orchid Bar where you take a slight right and follow this road down just before the railway bridge take a left the ground is on the right 20 yards up the road nice social club on the ground all very welcome.



Admission

£10 Adults £5 for all others

Deveronvale

Address: Princess Royal Park, 56 Airlie Gardens, Banff, AB45 1AD

Telephone: 01261 818489

Founded: 1938

Capacity: 3,800 (430 Seats)

Pitch Size: 110 x 84 yards

Club Nickname: Vale

Year Ground Opened: 1920 (Banff Rovers)

Undersoil Heating: No

Shirt Sponsors: McDuff Shellfish

Kit Manufacturer: Adidas

First Kit: Red Shirts, White Shorts and Black Socks



Away Kit: Sky Blue Shirts White Shorts and Black Socks



Website: www.deveronvalefc.co.uk

Programme: £2

Driving Direction



Take the M90/A90 to Bridge of Dee and at the Haverster roundabout take the first exit and at the next go straight on at the next three roundabouts and at the fourth take the first exit onto the A96 at the Esso roundabout and follow the A96 but don't enter Inverurie by first roundabout but continue along A96 to second roundabout and take fourth exit, follow this road to next roundabout, take second exit into Burghmuir Drive (Morrisons petrol station on your left) and go straight on at the next roundabout.

Then continue down the B9001 then at the white farm take a right for Turriff and at the end do a left and right onto the A947 and take the too Banff Basin then take a left across the bridge the ground is on the right.



Public Transport



Train to **Aberdeen Railway Station** then walk over to the bus Station and from Stop 5 **Stagecoach North of Scotland 35 bus** to the Square Oldmeldrum you will have to wait for a hour on the next bus so take a tour of the Glen Garnoch distillery in King Street then walk back to the bus stop and take the **Stagecoach North of Scotland 35 bus** to Union Street in McDuff then it's a 16 minutes' walk down to the ground via a the scenic beach road and just cross the bridge and the ground is on the right.



Admission

£10 Adults
£5 for all others

Formartine United

Address: North Lodge Park, Pitmedden AB45 7PA
Telephone: 01651 843266
Founded: 1948
Capacity: 2,000 (250 Seated)
Pitch Size: 111 x 86 yards
Club Nickname: United
Year Ground Opened: 1947 (Pitmedden FC)

Undersoil Heating: No
Shirt Sponsors: Rollstud
Kit Manufacturer: Adidas

First Kit: Red & White Shirts, White Shorts and Red Socks



Away Kit: All Black Shirts Shorts Socks
Website: www.formartineunitedfc.co.uk
Programme: £2



Driving Direction




Take the M90/A90 to Bridge of Dee and at the Haverster roundabout take the first exit and at the next go straight on at the next three roundabouts and at the fourth roundabout go straight on to keep on the A90.



Continue on till you get to the Aberdeen Exhibition Centre at this roundabout take the first exit and continue to Ellon roundabout there take the first exit for Pitmedden as you enter the village take a left at Sunflower Garden signposted for Pitmedden Gardens and at the cross roads take a right for Ellon and castle trail the ground is on the right they have a small parking area behind the goals.

Public Transport



Train to **Aberdeen Railway Station** the walk over to Stance 7 and take the **Stagecoach North of Scotland 290 bus** to Pitmedden Primary School with the Pitmedden bar on your left turn off right towards Oldmeldrum and then continue past the village boundary and the ground is visible on your right side about 600 metres further on.

Admission

£9 Adults £4 for all others

Forres Mechanics

Address: Mosset Park, Lea Road Forres, IV36 1AU

Telephone: 01309 675096

Founded: 1884

Capacity: 1,500 (420 Seats)

Pitch Size: 110 x 80 yards

Club Nickname: Cans Cans

Year Ground Opened: 1884

Undersoil Heating: No

Shirt Sponsors: Gordon Williamson

Kit Manufacturer: Macron



First Kit: Gold Shirts, Maroon Shorts and Maroon Socks

Away Kit: All White Shirts Shorts Socks

Website: www.forresmechanicsfc.co.uk

Programme: £2

Driving Direction



From the south take the M90/A90 to Bridge of Dee and at the Haverster roundabout take the first exit and at the next go straight on at the next three roundabouts and at the fourth take the

first exit onto the A96 at the Esso roundabout and follow the A96 to Forres take the second exit for Forres go down market Street and just before the roundabout take a left into Invererne Road and just before the end cross the bridge on the right and then do a first left into Lea Road and the ground is 100 yards in front of you.



Ian McInty

From the North and west take the A96 to Forres and take the turning for forres and Granton on Spey go down market Street and just before the roundabout take a left into Invererne Road and just before the end cross the bridge on the right and then do a first left into Lea Road and the ground is 100 yards in front of you.



Jock

Public Transport





9 minutes

Train to **Forres Railway Station** walk down on to the A96 and walk the grass banking and take the first right into Market Street this is a busy road so be careful crossing. Walk up market to near the end just before the roundabout take a left into Invererne Street past the Distillery (no chance burp hic) cross over the bridge then take a left and walk down Lea Road the ground is at the bottom of the road beside the A96.

Admission

£9 Adults £4 for all others

Fraserburgh

Address: Bellsea Park, Seaforth Street, Fraserburgh AB43 9BB

Telephone: 01346 518444

Founded: 1910

Capacity: 2,500 (450 Seated)

Pitch Size: 102 x 80 yards

Club Nickname: The Broch

Year Ground Opened: 1900 (Fraserburgh United FC)

Undersoil Heating: No

Shirt Sponsors: McWilliam

Kit Manufacturer: Adidas

First Kit: Black and White Shirts, Black Shorts and Black Socks



Away Kit: Black and Red Shirts, Black Shorts and Black Socks



Website: www.fraserburghfc.co.uk

Programme: £2

Driving Direction




Take the M90/A90 to Bridge of Dee and at the Haverster roundabout take the first exit and at the next go straight on at the next three roundabouts and at the fourth roundabout go straight on to keep on the A90.

Continue on till you get to the Aberdeen Exhibition Centre at this roundabout take the first exit and continue on the A90 to the Toll of Birness there take the right fork onto the A952 and re-join the A90 near Lonmany by taking a left then follow it to Fraserburgh and at the first roundabout take the third exit down South Harbour Road and straight on at the next roundabout and at the Art Centre take a left for the Town Centre onto Station Brae then left for the ground which is in front of you and park at the leisure centre.



Public Transport



Train to **Aberdeen Railway Station** the walk over to Stance 12 and take the **Stagecoach North of Scotland X67 bus** to the Hexagon at Fraserburgh West Parish Church take a right into Victoria Street and at the end turn right for the ground. The clubs social club is the Crown Bar 45 Broad Street in the town.



Admission

£10 Adults
£5 for all others

Huntly

Address: Christie Park, East Park Street Huntly, AB54 8JE

Telephone: 01466 796 548

Founded: 1928

Capacity: 3,500 (270 Seated)

Pitch Size: 103 x 80 yards

Club Nickname: Black & Golds

Year Ground Opened: 1928

Undersoil Heating: No

Shirt Sponsors: Drag & Campbell Port Services

Kit Manufacturer: Macron

First Kit: Gold & Black Shirts, Black Shorts and Black Socks

Away Kit: Blue & Black Shirts, Black Shorts and Black Socks



Website: www.Huntlyfc.co.uk

Programme: £2

Driving Direction



South

Take the M90/A90 to Bridge of Dee and at the Haverster roundabout take the first exit and at the next go straight on at the next three roundabouts and at the fourth take the first exit onto the A96 at the Esso roundabout and follow the A96 to Huntly take the first right after the Petrol Station on Aberdeen Road then the road goes right and becomes Bogie Road just after the railway station and take a left and then after a few yards take the first right up the slight gradient of old mill road then take the first right then the first left this will take you on East Park Street the ground is about 100 yards down the road.



West

Take the A96 to Asda in Huntly at the roundabout take the first exit into George V Avenue which then becomes Gordon Street, and at the cross go straight on into Castle Street and take second right (with Gordon Schools straight ahead) turn right into East Park Street and the ground is on the left after 20 yards



Public Transport



Train to **Huntly Railway Station** then walk out on to Bogie Street and take a left and then after a few yards take the first right up the slight gradient of old mill road then take the first right then the first left this will take you on East Park Street the ground is about 100 yards down the road and the club have a nice social club at the ground.

Admission

£9 Adults Stand £8 for other parts of the ground
£4 for all others

Inverurie Loco Works



Address: Harlaw Park, Harlaw Road, Inverurie Aberdeenshire AB51 4SG
Telephone: 01467 622168
Founded: 1903 (Inverurie Locomotive, and Carriage and Wagon Workshops JFC)
Capacity: 2,400
Pitch Size: 102 x 80 yards
Club Nickname: The Locos
Year Ground Opened: 1902 (Inverurie Athletic FC)
Undersoil Heating: No
Shirt Sponsors: Cala Homes
Kit Manufacturer: Macron

First Kit: Black and Red Shirts, Black Shorts and Black Socks



Away Kit: All White Shirts Shorts Socks



Website: www.inveruriefc.co.uk

Programme: £2



Driving Direction



Take the M90/A90 to Bridge of Dee and at the Haverster roundabout take the first exit and at the next go straight on at the next three roundabouts and at the fourth take the first exit onto the A96 at the Esso roundabout and follow the A96 but don't enter Inverurie by first roundabout but continue along A96 to second roundabout and take third exit, follow this road to next roundabout, take second exit into Burghmuir Drive (Morrisons petrol station on your left) and then continue along this road until the next roundabout, and continue straight on, follow this road short distance and then take first right at the Indoor Bowling club, onto Harlaw Road. 600 yards along this road, turn left into Harlaw Drive and the Loco Works' ground is on your left.

Public Transport



Train to Inverurie Railway Station walk up Station Road, then on to Burns Lane and take a right, walk through the shops and take the second right into Constitutional Road at the Post Office walk up to the roundabout at Tesco go straight on up the small hill the ground is on the right about 400 yards up the road.



Admission

£10 Adults £5 for all others

Keith

Address: Kynoch Park, Balloch Road Keith AB55 5EN

Telephone: 01542 882629

Founded: 1910

Capacity: 4,000 (370 Seated)

Pitch Size: 107 x 80 yards

Club Nickname: Maroons

Year Ground Opened: 1924

Undersoil Heating: No

Shirt Sponsors: Jim Reid

Kit Manufacturer: Joma

First Kit: Maroon Shirts, Blue Shorts and Blue Socks



Away Kit: White Shirts Blue Shorts and Blue Socks



Website: www.keithfc.co.uk

Programme: £2



Driving Direction



South

Take the M90/A90 to Bridge of Dee and at the Haverster roundabout take the first exit and at the next go straight on at the next three roundabouts and at the fourth take the first exit onto the A96 at the Esso roundabout and follow the A96 to Keith and just before Premier Newsagents take a right into Bridge Street then first left in Balloch Road and the ground is 200 yards on the right.



West

Take the A96 to Keith from Inverness Continue through the first part of Keith, crossing over the River Isla, past Keith Town Station then you will pass three churches and continue along Moss Street after passing Union Terrace on the left, take any of the turnings on the left as they all lead to Balloch Road and then turning right, Kynoch Park should be visible on the left side of Balloch Road.

Public Transport



Train to **Keith Railway Station** walk down Station Path and turn left on to Seafield Avenue follow this down to the end past Strathisla Distillery and take a slight left into Church Street follow the road round at the garage till you get to a white bungalow take a left and walk up the lane then turn right the ground is 20 yards on the left. Very good social Club Highland hospitality need I say more.



Admission

£10 Adults £5 for all others

Lossiemouth

Address: Grant Park, Kellas Avenue, Lossiemouth, IV31 6JG

Telephone: 01343 813717

Founded: 1945

Capacity: 3,250 (250 Seated)

Pitch Size: 101 x 80 yards

Club Nickname: The Coasters

Year Ground Opened: 1945

Undersoil Heating: No

Shirt Sponsors: McDonald & Munro

Kit Manufacturer: Adidas

First Kit: All Red Shirts, Shorts and socks



Away Kit: All White Shirts Shorts Socks



Website: www.Lossiemouthfc.co.uk

Programme: £2



Driving Direction



West

Take the A9 to Inverness and at the Caledonian Roundabout take the third exit onto the A96 and take it to Elgin Town hall and at the roundabout take the first exit onto the A941 and as you enter the town you will see Sunnybank Park on your left then take a second right into Moss Road the park your car 200 yards down the round and walk across the green to the ground.



East

NON-LEAGUE SCOTLAND NORTH

Take the M90/A90 to Bridge of Dee and at the Haverster roundabout take the first exit and at the next go straight on at the next three roundabouts and at the fourth take the first exit onto the A96 at the Esso roundabout and follow the A96 to just past Lhanbryne at the white cottages then take a right on to the B9103 which take you to Lossiemouth and then at Sunnybank Park in front of you take a right and then second right into Moss Road the park your car 200 yards down the round and walk across the green to the ground.



Public Transport/Walking



2 minutes



33A or 33C



2

mins

Train to **Elgin Railway Station** and walk over to the bus stop and take either the **Stagecoach North of Scotland 33A or 33C bus** to Moss Road and then then take a right and then after 200 yards take a right across the green to the ground.

Admission

£10 Adults £5 for all others

Nairn County

Address: Station Park, Balblair Road, Nairn, Highland IV12 5LT

Telephone - 01667 454298

Founded: 1914

Capacity: 2,250 (250 Seated)

Pitch Size: 102 x 80 yards

Club Nickname: The Wee County

Year Ground Opened: 1918

Undersoil Heating: No

Shirt Sponsors:

Kit Manufacturer:

First Kit: Shirts, Shorts and socks

Away Kit: Shirts Shorts Socks

Website: www.

Programme: £2

Driving Direction



East

Take the M90/A90 to Bridge of Dee and at the Haverster roundabout take the first exit and at the next go straight on at the next three roundabouts and at the fourth take the first exit onto the A96 at the Esso roundabout and follow the A96 to Nairn and after the river bridge take a left into Waverley Road and follow it past the railway station and after the railway bridge take a left and the ground is 100 yards on the left.



South

Take the A9 to Inverness and at the Caledonian Roundabout take the third exit onto the A96 and take it to Nairn and just before the bridge take a right and follow the road to after the railway bridge then take a left and the ground is on the left after about 100 yards.



Public Transport/Walking



Train to **Nairn Railway Station** then turn right out of the station and the ground is 120 yards up the road first left after the railway bridge

Admission

£9 Adults £4 for all others

Rothes

Address Mackessack Park, Station Street, Rothés, AB38 7AZ

Telephone - 01340 831348

Founded: 1901 (Rothés Victoria)

Capacity: 2,800 (130 Seated)

Pitch Size: 101 x 82 yards

Club Nickname: Tangerines

Year Ground Opened: 1901 (Rothés Victoria)

Undersoil Heating: No

Shirt Sponsors: Station Hotel

Kit Manufacturer: Macron

First Kit: Gold Shirts, Black Shorts and Gold Socks

Away Kit: All White Shirts Shorts Socks



Website: www.Rothesfc.co.uk

Programme: £2



Driving Direction



South West

Take the A9 to Aviemore then take it to just outside Granton on Spey at the roundabout take the second exit to stay on the A95 and then at Spey Bridge roundabout take the third exit and continue to Rothes and just before the Glen Grant roundabout take a right and the ground is 100 yards on the right



South East

Take the M90/A90 to Bridge of Dee and at the Haverster roundabout take the first exit and at the next go straight on at the next three roundabouts and at the fourth take the first exit onto the A96 at the Esso roundabout and follow the A96 to Keith and just past Keith Town Railway Station take a left onto the A95 for Glen Grant Distillery.

Then continue along the A95 till the crossroads go straight on till the end and take a left for Rothes and Glen Grant Distillery and at Glen Grant distillery roundabout go straight on then first left and the ground is 100 yards on the right.

Public Transport/Walking



Train to **Elgin Railway Station** then take the **Stagecoach North of Scotland 36 bus** to the Social Club Seafield Square Rothes walk past the library take the right and walk down Station Street walk down to the end cross over the bridge and take a left up the lane and you will see the ground take a right over the bridge then walk down the lane to the ground.

Admission

£10 Adults £4 for all others

Strathspey Thistle

Address: Seafield Park, Heathfield Road, Grantown on Spey PH26 3HY

Telephone: 07508454980

Founded: 1993

Capacity: 1,600 (150 Seated)

Pitch Size: 100x 78 yards

Club Nickname: The Jaggies

Year Ground Opened: 1993

Shirt Sponsors: McGowan

Kit Manufacturer: Joppa

First Kit: All Blue Shirts, Shorts and Socks

Away Kit: All Black Shirts Shorts Socks

Website: www.strathspeythistle.co.uk

Programme: £2



Driving Direction



South West

Take the A9 to Aviemore then take it to just outside Granton on Spey at the roundabout take the second exit and Spey Bridge take the first exit for the A939 which passes through Grantown-on-Spey and at the Golf Course on South Road take a left into Golf Course Road and at the end of the road will turn left where you will find Seafield Park.



South East

Take the M90/A90 to Bridge of Dee and at the Haverster roundabout take the first exit and at the next go straight on at the next three roundabouts and at the fourth take the first exit onto the A96 at the Esso roundabout and follow the A96 to Huntly.

Just after Tesco then take a left onto the A920 to Dufftown then take a left then take the B975 Whisky Trail road then take a right at the Distillery then after just over a mile take a left for Bluehill Quarry then at the end take a left onto the A95 to Spey Bridge and at the roundabout go straight on and at the Golf Course on South Road take a left into Golf Course Road and at the end of the road will turn left where you will find Seafield Park.

Public Transport/Walking



Train to **Aviemore Railway Station** and take the **Stagecoach North of Scotland 37 bus** to Grantown on Spey this bus runs every hour, take it to the Garth Hotel in Grantown on Spey take the first right and walk up to the end of Market Road you will see the ground on the left take the middle road up to the ground.

Admission

£9 Adults £4 for all others

Turriff United

Address: The Haughs, Station Road, Turriff AB53 4ER

Telephone: 018885 63486

Founded: 1954

Capacity: 2,200 (240 Seats)

Pitch Size: 102 x 81 yards

Club Nickname: Turra or United
Year Ground Opened: 1954
Undersoil Heating: No
Shirt Sponsors:
Kit Manufacturer:
First Kit: Shirts, Shorts and socks
Away Kit: Shirts Shorts Socks
Website: www.
Programme: £2



Driving Direction

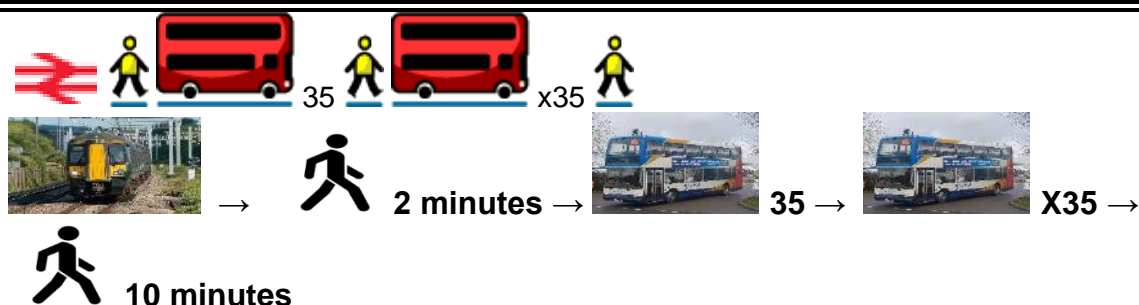


Take the M90/A90 to Bridge of Dee and at the Haverster roundabout take the first exit and at the next go straight on at the next three roundabouts and at the fourth take the first exit onto the A96 at the Esso roundabout and follow the A96 but don't enter Inverurie by first roundabout but continue along A96 to second roundabout and take fourth exit, follow this road to next roundabout, take second exit into Burghmuir Drive (Morrisons petrol station on your left) and go straight on at the next roundabout.



Then continue down the B9001 then at the white farm take a right for Turriff and at the end do a left and right onto the A947 and the ground is on the right after crossing the bridge.

Public Transport



Train to **Aberdeen Railway Station** then walk over to the bus Station and from Stop 5 **Stagecoach North of Scotland 35 bus** to the Square Oldmeldrum you will have to wait for a 30 mins on the next bus so take a tour of the Glen Garnoch distillery in King Street then walk back to the bus stop and take the **Stagecoach North of Scotland X35 bus** to High Street, then walk back and turn left into Queen Street and just before the filling station turn left and the ground is on the right.

Admission

£9 Adults £4 for all others

Wick Academy

Address: Harmsworth Park, South Road, Wick KW1 5NH

Telephone: 01955 602446

Founded: 1893

Capacity: 2,412 (300 Seated)

Pitch Size: 106 x 74 yards

Club Nickname: The Scorries

Year Ground Opened: 1890

Undersoil Heating: No

Shirt Sponsors:

Kit Manufacturer:

First Kit: Shirts, Shorts and socks

Away Kit: Shirts Shorts Socks

Website: www.

Programme: £2

Driving Direction



Take the A9/M9 to Latherton and then take a right onto the A99 and the ground is on the right as you enter the town.



Public Transport



Train to **Wick Railway Station** it's a 13 minutes' walk to the ground. Walk out of the station past the police station and take a left into Thurso Street just before the shell Garage take a right into Francis Street and walk past the Queens Hotel it changes its name to South Road the ground is on your left just past the Clachan Guest House

Take the train on the Friday and return on Sunday.



Admission

£9 Adults £4 for all others

North Caledonian League

Alness United

Ground Address: Dalmore Park, High Street, Alness IV17 0UY

Telephone:

Founded: 2011

Capacity: 1,200

Pitch Size: 100 x 85

Club Nickname: United

Year Ground Opened: 2010

Undersoil Heating: No

Shirt Sponsors:

Kit Manufacturer:

First Kit: Shirts, Shorts and socks

Away Kit: Shirts Shorts Socks

Website: www.

Programme: £2

Driving Direction



Take the M9/A9 past Inverness till you reach Dalmore junction take the B817 signed for Invergordon and Alness and Dalmore Distillery and at the mini roundabout outside Lidel take a left for Alness and at Morrisons take a left for Alness Academy and just before the Academy the ground is on the left.



Public Transport



Take the train **Inverness Railway Station** and then walk over to the bus station **Stagecoach North of Scotland X25 bus** to the Bank of Scotland in Alness then walk down to perins then turn left and walk up Station Road then cross the bridge and then turn left and walk down academy road and the ground is on the left.

It 25 bus back from Alness at 16.26 or 17.26hrs for Inverness depending on kick off

Admission

Adults £5 All others £2

Bonar Bridge

Ground: Migdale Playing Fields, Migdale Road, Bonar Bridge, IV24 3EJ

Telephone:

Nickname: Bridge

Ground Capacity: 1,000

Founded: 1968

Pitch Size: 100 x 68 yards

Undersoil Heating: No

Shirt Sponsors: Falcon

Kit Manufacturer: Joppa

First Kit: Black & Green Shirts, Black Shorts and Black Socks

Away Kit: Black Shirts Shorts Socks

Website: www.bonarbridgefc.co.uk

Programme: £1



Driving Direction



Take the A9 to the Struthie Road Junction, then join the A836 and after crossing the bridge take a left and first right at Spar into Migdale Road, follow the road until you reach the Bonar Bridge Primary School, there take a right into Bonar Bridge Ardgay Golf Club, an opening on the right leads to Migdale Playing Fields and the clubs changing rooms.

Public Transport/Walking



The 10.41 train to **Ardgay Railway Station** from **Inverness Railway Station** and then taxi to Bonar Bridge and then taxi back to **Ardgay Railway Station** and take the 18.51 to **Inverness Railway Station**.

Admission

£7 Adults
£3 for all others

Fort William

Address: Claggan Park, Claggan Road, Fort William PH33 6PG

Telephone: 01397 698003

Founded: 1972

Capacity: 4,000 (150 Seated)

Pitch Size: 102 x 80 yards

Club Nickname: Fort

Year Ground Opened: 1880 (Alba Shinty Club)

Undersoil Heating: No

Shirt Sponsors: Liberty British Aluminium

Kit Manufacturer: Adidas

First Kit: Yellow Shirts, Black Shorts and Black Socks

Away Kit: All Black Shirts Shorts Socks

Website: www.fortwilliamfc.co.uk

Programme: £2

Driving Direction



South East

Take the M9/A9 to Mc Dermaid Park on the Perth by Pass then take the first exit onto the Crieff Road and follow to Lochearnhead there take a right to Crianlarich and at the roundabout take the second exit onto the A82 to Fort William and at the roundabout outside the railway station take the second exit onto Bedford Road cross the Ness Bridge before taking the first right down Claggan Road and then take a right down Achintee Road where, after 150 yards on the left hand side, Claggan Park can be found.



Falk P



South West

Take the M74 to Junction 22 and merge onto the M8 to Erskine Bridge then join the M898 and cross the bridge and then take a right a join the A82 and follow the signs for Fort William and at the roundabout outside the railway station take the second exit onto Bedford Road cross the Ness Bridge before taking the first right down Claggan Road and then take a right down Achintee Road where, after 150 yards on the left hand side, Claggan Park can be found.



North

From Inverness take the A82 through Spean Bridge to Fort William and just before the ness bridge take a left down Claggan Road and then take a right down Achintee Road where, after 150 yards on the left-hand side, Claggan Park can be found.



Falk P

Public Transport



Train to **Fort William Railway Station** from the station it's an 18 minutes' walk to the ground. Walk out of the station on to Belford Road turn left walk past the hospital and continue down the road past the church down to the mini roundabout take a left over the bridge and take the first right walk through an industrial area and walk down by the river just before Spar shop take a right and follow this road round to the ground the club share it with the local Shinty club.



Falk P

Admission

£9 Adults £4 for all others

Golspie Sutherland

Address: King George V playing Fields, Alistair Road, Golspie KW10 6SW

Telephone:

Founded: 1877

Capacity: 1,400

Pitch Size: 100x 90 yards

Club Nickname: Spie

Year Ground Opened: 1878

Undersoil Heating: No

Shirt Sponsors: Sutherland Vauxhall

Kit Manufacturer: Adidas

First Kit: All Blue Shirts, Shorts and socks

Away Kit: Shirts Shorts Socks

Website: www.golspiesutherlandfc.co.uk

Programme: £2



Driving Direction



Take the A9/M9 to Golspie and when you pass the railway station and cross the railway bridge the ground is second on the right after 25 yards.



Public Transport



Train to **Golspie Railway Station** it's a five minutes' walk to the ground. Come out of the station turn right and walk down station road after the bend walk across the playground and you it's best to take the bus there and train back.

Admission

Adults £5 All others £2

Programme

£2

Halkirk United

Address: Morrison Park Bridge Street, Halkirk, KW12 6XF

Telephone:

Founded: 1993

Capacity: 1,400

Pitch Size: 100x 90 yards

Club Nickname: United

Year Ground Opened: 2013

Undersoil Heating: No

Shirt Sponsors: Sports Direct

Kit Manufacturer: Nike

First Kit: All Red Shirts, Shorts and Socks

Away Kit: All White Shirts Shorts Socks

Website: www.invergordonfc.co.uk
 Programme: £2


Driving Direction



Take the M9/A9 to Latherton then take a left to stay on the A9 and just before Bannerton Farm take a left and at the end of the road take a right and head down Bridge Street and carry on through the village, over Halkirk Bridge and the ground is on the right after 100 yards.



Public Transport/Walking



From **Inverness Railway Station** take the **Stagecoach North of Scotland X99 bus** from Stance 1 to the Mace shop in Halkirk and it's a three minutes' walk to the ground by taking first left into the terrace and the ground is on the left then take the 17.04hrs **Stagecoach North of Scotland X99 bus** from Halkirk back to Inverness bus station.

Admission

Adults £5 All others £2

Invergordon

Address: Recreation Park, Castle Avenue, Invergordon, IV18 0AZ

Telephone:

Founded: 1910

Capacity: 1,400

Pitch Size: 100x 90 yards

Club Nickname: United

Year Ground Opened: 1919

Undersoil Heating: No

Shirt Sponsors: OB

Kit Manufacturer: Adidas

First Kit: Yellow Shirts, Blue Shorts and Blue Socks

Away Kit: White Shirts Blue Shorts and Blue Socks

Website: www.

Programme: £2



Driving Direction



Take the M9/A9 past Inverness till you reach Dalmore junction take the B817 signed for Invergordon and Alness and Dalmore Distillery and at the mini roundabout outside Lidel take a right for Invergordon. Then take the B817 to Invergordon Harbour then take a left into King Street and go straight onto Castle Street the ground is on the left.

The Alternative is to take the A9 to Tormich then turn right then at the industrial estate take a right into Davidson Drive and at Jewson take a left and the ground entrance is 50 yards on the left.



Public Transport



2 minutes



X25



3 minutes

Train to **Inverness Railway Station** take the **Stagecoach North of Scotland X25 bus** from from platform 6 in Inverness Bus Stance then take the train back to Inverness at 16.05 miss that the next bus or train is 19.25 back to Inverness bus station.

Admission

Adults £5 All others £2

Inverness Athletic

Address: Smith Park, Farr Community Hall, Inverarnie, Farr, IV2 6AX

Telephone:

Founded: 2016

Capacity: 1,400

Pitch Size: 100x 90 yards

Club Nickname: Athletic

Year Ground Opened: 2010

Undersoil Heating: No

Shirt Sponsors: Access

Kit Manufacturer: Adidas

First Kit: Navy Blue Shirts, Shorts and socks

Away Kit: Red Shirts Shorts Socks

Website: www.Invernessathleticfc.co.uk

Programme: £2

Driving Direction



From the North take the A9 to North Kessock and follow it round and from the South take the A9 and take a right for north Kessock and at the roundabout from the North second exit and from the south take the first exit onto Millbank, take the third turn on the left onto Ferry Brae and follow the road for 100 yards until you reach the ground.



Public Transport/Walking



Train to **Inverness Railway Station** then walk over to Stance 4 and take the **Stagecoach North Scotland 22 bus** to Ferry Brae and then its first left and the ground is 20 yards on the left.

Admission

Adults £5 All others £2

Loch Ness

Ground: King George V Park, Ness Road, Fortrose, IV10 8TL

Telephone:

Nickname: Nessie

Ground Capacity: 1,000

Founded: 1999

Pitch Size: 100 x 68 yards

Undersoil Heating: No

Shirt Sponsors: Monsterbox

Kit Manufacturer: ZN Sports

First Kit: Gold Shirts, Black Shorts and Black Socks

Away Kit: White Shirts Gold Shorts and Black Socks

Website: www.lochnessfc.co.uk

Programme: £2



Driving Direction



Take the A9 to Cromarty junction and from the North take a left and from the south take a right onto B9161 and at the end take a right onto the A832 and then in Fortrose take a right for the camp site and golf club and the ground is 50 yards on the left.

Public Transport/Walking



Train to **Inverness Railway Station** then walk over to Stance 4 and take the **Stagecoach North of Scotland 26 or 26A bus** to High Street Fortrose walk along and take a right into Ness Road and the ground is on the right after 50 yards.

Admission

Adults £5 All others £2

Orkney

Address: The Rockworks, Holm, Orkney, KW17 2RG

Telephone:

Founded: 2012

Capacity: 1,400
Pitch Size: 100x 90 yards
Club Nickname: Athletic
Year Ground Opened: 2000 (Orkney RFC)
Undersoil Heating: No
Shirt Sponsors: Newton
Kit Manufacturer: Adidas
First Kit: Red Shirts, Blue Shorts and Blue Socks
Away Kit: White Shirts Black Shorts Black Socks
Website: www.
Programme: £2

Driving Direction



South

Take the A9/M9 to Thurso then before the bridge at the roundabout take the second exit on to the A836 to Gills there take a left and go down to the Harbour the ferry leaves at 9.30 am to St Margaret's Hope in Orkney and it's the 11.50 back on the Sunday.

Then follow the pier road to just outside the village then take a left onto the A961 and after the last of the Churchill barrier causeways you will come to green army hut take a right up the path to the ground.



Public Transport/Walking



2 minutes



3 minutes

Take the areoplane to **Kirkwall Airport** and take the **Stagecoach North of Scotland 4 bus** to Upper Cranit Road and then walk across the road take the and drops you off at the ground

Stagecoach North of Scotland X1 bus to Comodore Motel and the ground is 50 yards on the left.



Train to **Inverness Railway Station** then take the **Stagecoach North of Scotland X99 bus** to Scrabster ferry terminal then take the ferry to Stromness and then takes the **Stagecoach North of Scotland X1 bus** to Comodore Motel and the ground is 50 yards on the left.

Admission

Adults £5 All others £2

St Duthus

Address: Links Fields, Off Shore Road, Tain, IV19 1EH

Telephone:

Founded: 1885

Capacity: 800

Pitch Size: 100x 90 yards

Club Nickname: Saints

Year Ground Opened: 1900 (Tain FC)

Undersoil Heating: No

Shirt Sponsors: Robertson's of Tain

Kit Manufacturer: Errara

First Kit: Red and White Shirts, Black Shorts and Black Socks

Away Kit: Blue & Black Shirts Blue Shorts Blue Socks

Website: www.st.duthesfc.co.uk

Programme: £2



Driving Direction



Take the M9/A9 to Tain there take a right on to the B9174 then take the first left after Lidel onto Shore Road and at the end take a left and then go straight on and head towards the beach and the ground is on the right after 20 yards.

Public Transport/Walking



Train to **Inverness Railway Station** then take the **Stagecoach North of Scotland 25 bus** from Inverness Bus Station Stance 2 to Alness Library and then take the **Stagecoach North of Scotland X25 bus** to Tain Post Office then walk down Tower Street till you come to the park at St Duthus Primary then take a right into Shore Road and at the joiners where the road swings right go straight over the railway bridge and the ground is on the left.

Train to Tain Railway Station 10.41 am from Inverness Railway Station and the 19.07 back to Inverness Railway Station

Admission

Adults £5 All others £2

Thurso

Address: St Georges, Castletown Road, Thurso, KW14 8HN

Telephone:

Founded: 1998

Capacity: 1,800 (150 Seated)

Pitch Size: 100x 90 yards

Club Nickname: The Vikings

Year Ground Opened: 1998

Undersoil Heating: No

Shirt Sponsors: Ashley Ann

Kit Manufacturer: Errara

First Kit: Red & White Shirts, Blue Shorts and Blue Socks

Away Kit: all Black Shirts Shorts Socks

Website: www.

Programme: £2

Driving Direction



Take the A9/M9 to Thurso then before the bridge at the roundabout take the second exit the ground is on the left



Public Transport/Walking




Take the train to **Thurso Railway Station** on the Friday to and take the train home on Sunday



Admission

Adults £5 All others £2

MIDLAND LEAGUE



The Midland League was formed from the Tayside part of the old East Region Junior league it had been its own from 1968 – 2002 and had been born from the merger of Perthshire Junior Football League (1899 – 1968) Dundee & District Junior Football League (1894 – 1968) and Forfarshire Junior Football League or Angus Junior League (1902 – 1906)



Of the 20 clubs 7 come from the old Forfarshire County Junior League, 2 from Perthshire Junior Football League and 7 from the old Dundee & District Junior football League with Forfar United roots go back to 1881 with Forfar East End who merged with Fofar Celtic in 1974 to become Forfar Albion who in turn merged with Forfar Lawson United AFC in 2020 with one club from Fife Tayport.

Arbroath Victoria

Ground - Ogilvy Park, Kirkton Road, Arbroath, DD11 4HY

Telephone:

Nickname: Vics

Ground Capacity: 2000

Founded: 1882

Year Ground Opened: 1951

Pitch Size: 100 x 68 yards

Undersoil Heating: No

Shirt Sponsors: Fisherman Inn

Kit Manufacturer: Macron

First Kit: Black & White Shirts, Black Shorts and White Socks

Away Kit: All Maroon Shirts Shorts Socks

Website: www.arbroathvictoriaafc.co.uk

Programme: £2



Driving Direction



From the north take the A92 to the Guthrie roundabout take the third exit and from the south take the A92 to Guthrie roundabout there take first exit onto the Guthrie Port A933, go straight on at the Tesco roundabout onto Carnie Street, then take a right (signposted Recycling Yard) with the Ground is about 300 yards on the left just past the Recycling Yard).

Public Transport/Walking



4 mins



43A



3 minutes

Train to **Arbroath Railway Station** then walk out the station turn left and walk down the hill to Arbroath Bus Station and take the Stagecoach East of Scotland 43A bus to Aikman Road and walk back 50 yards to the ground.

Admission

Adults £5 All others £2

Blairgowrie

Ground: Davie Park, Ashgrove Road Rattray, Blairgowrie, PH10 7BJ

Telephone:

Nickname: The Blair or Berrypickers

Ground Capacity: 3,000

Founded: 1912 (Blairgowrie Amateurs)

Pitch Size: 100 x 68 yards

Undersoil Heating: No

Shirt Sponsors: Balhousie Care Group

Kit Manufacturer: Adidas

First Kit: Blue Shirts, White Shorts and Blue & White Socks

Away Kit: Red Shirts Black Shorts Red Socks

Website: www.blairgowriejfc.co.uk

Programme: £2



Driving Direction



Take the M90 to junction 11 and join the A85 from the North and South and take it to Bridgend and go straight on to the A93 to the Methodist church know the Little S restaurant at the lights take a right and at Ashgrove Court take a left into Ashgrove Road and the ground is on the left at the back of Davie Park across the football pitches.

Public Transport



4 mins →



57A →



3 minutes

From the South take train to **Perth Railway Station** and walk a few minutes to Perth Bus Station then take the **Stagecoach East of Scotland 57A bus** to Boat Brae at the Balmoral Inn and from Dundee Railway Station walk 5 minutes to the Seagate bus Station and take the **Stagecoach East of Scotland 57A bus** to Boat Brae at the Balmoral Inn Haugh Road and walk down to the new houses and turn left and follow Ashgrove Road and the ground is on the left across the park.



Admission

Adults £5 All others £2

Brechin Victoria

Ground: Victoria Park, Nursery Park off River Street, Brechin DD9 7ES

Telephone:

Nickname: The Vics

Ground Capacity: 2,000

Founded: 1917

Pitch Size: 100 x 68 yards

Undersoil Heating: No

Shirt Sponsors: Delton

Kit Manufacturer: Adidas

First Kit: All Red Shirts, Shorts and socks

Away Kit: All White Shirts Shorts Socks

Website: www.brechinvictoriafc.co.uk

Programme: £2

Driving Direction



Take the A90 to Brechin and take the A935 road and follow it into Brechin and at Boots take a right down High Street and at the t junction go left and follow the road down the hill and follow it into Union Street and at the 1960's houses turn right into Bridge Street, at the t Junction take a slight right into River Street, then third left into Nursery Lane and at the top follow the road right for the ground.



Public Transport



Train to **Montrose Railway Station** then walk out on Station Car Park Bus Stop and take the **Stagecoach East of Scotland 30 bus** to Albert Place in Brechin then turn left take the first right follow Nursery Park to the ground which is on the right



Admission

Adults £5 All others £2

Broughty Athletic

Ground: Whitton Park, Arbroath Road, Broughty Ferry DD4 8UF

Telephone:

Nickname: Feds

Ground Capacity: 1,700

Founded: 1921 (Broughty Ex Servicemen)

Pitch Size: 100 x 68 yards

Undersoil Heating: No

Shirt Sponsors: GA Engineering

Kit Manufacturer: DESC

First Kit: All Red Shirts, Shorts and socks

Away Kit: All blue Shirts Shorts Socks

Website: www.broughtyferryfc.co.uk

Programme: £2



Driving Direction



Take the A92 towards Arbroath and the ground is on the left just before KFC and from Arbroath the ground is on the right just past KFC.



Public Transport



Train to **Broughty Ferry Railway Station** then walk out to Gray Street and turn either right or left and walk up to Queen Street and take the **Stagecoach East of Scotland 73 or 73 A buses** to Grove Road and then walk back cross the road and take a left up Duntern Terrace and at the T Junction turn left into Claypotts Road and at the end walk straight across to the ground.

Admission

Adults £5 All others £2

Carnoustie Panmure

Ground: Laing Park, Pitskelly Road, Carnoustie, DD7 7QX

Telephone:

Nickname: Gowfers

Ground Capacity: 1,800

Founded: 1936

Pitch Size: 100 x 68 yards

Undersoil Heating: No

Shirt Sponsors: D J Laing homes

Kit Manufacturer: Nike

First Kit: All Red Shirts, Shorts and socks

Away Kit: All blue Shirts Shorts Socks

Website: www.

Programme: £2




Driving Direction



Take the A92 and take the sign for Carnoustie services then take a right for Carnoustie and Barry, at the roundabout take the first exit onto Barry Road, then take a left for Shanwell Cemetery and the ground is on the right after 100 yards.

Public Transport



Train to **Carnoustie Railway Station** or if it's the local train Golf Street which is closer. But as most trains go to Carnoustie Railway Station the walk is walk straight and after a few feet turn left into Church Street the road changes to Barry Road once past the territorial sign take the first right after spar shop into Pitskelly Road the ground is few yards up the road on the right their former ground is on the left

Admission

Adults £5 All others £2

Coupar Angus

Ground - Foxhall Park, Forfar Road, Coupar Angus, PH13 9AN

Telephone:

Nickname: Foxes

Ground Capacity: 1,800

Founded: 1935

Pitch Size: 100 x 68 yards

Undersoil Heating: No

Shirt Sponsors: BQI Insurance

Kit Manufacturer: Umbro

First Kit: black and Red Shirts, black Shorts and black Socks

Away Kit: All Navy-Blue Shirts Shorts Socks

Website: www.couparangusjfc.co.uk

Programme: £2



Driving Direction



From Perth take the A94 through Coupar Angus and the ground is on the right and from the north the ground is on the left before the town.

Public Transport

Train to **Perth Railway Station** walk down to the Bus station and take the **Stagecoach East of Scotland 57 bus** to Coupar Angus Library on Union Street walk up to the end of the road and take a left walk down to the roundabout then take a right in Forfar Road Foxhall Park is on the right after 100 yards.

Admission

Adults £5 All others £2

Downfield

Ground: Downfield Park, Balgowan Avenue, Dundee, DD3 0JB

Telephone: 01382 810594

Nickname: Spiders

Ground Capacity: 2000

Founded: 1904

Pitch Size: 100 x 68 yards

Undersoil Heating: No

Shirt Sponsors: IMS

Kit Manufacturer: Umbro

First Kit: black & white Shirts, Black Shorts and socks

Away Kit: All Red Shirts Shorts Socks

Website: www.downfieldfc.co.uk

Programme: £2



Driving Direction



Take the Kingsway to Stathmartine roundabout and from the west take the first exit and from the east third exit go up to Balgowan Roundabout and take the fourth exit onto Balgowan Road and the ground is 200 yards on the left.

Public Transport

Train to Dundee then walk along to the Nethergate Stop 1 and take the National Express bus to Balgowan Square then walk straight along and the ground is on the right.



Admission

Adults £5 All others £2

Dundee North End

Ground: North End Park, Fairmuir Street, Dundee, DD3 8HU

Telephone: 01382 810166

Nickname: Dokens

Ground Capacity: 2,000

Founded: 1895

Pitch Size: 100 x 68 yards

Shirt Sponsors: Crown

Kit Manufacturer: Umbro

First Kit: Maroon Shirts, Shorts and Blue Socks

Away Kit: All white Shirts Shorts Socks

Website: www.dundeemorthendfc.co.uk

Programme: £2



Driving Direction



From the West take the A90 to Strathmartin roundabout and take the third exit for Coleside and from east take the first exit for Coleside and at the Clepington crossroads just past Kwick fit then take the second on the left into Fairmuir Road and the ground is on the left after 100yards

Public Transport/Walking



Train to **Dundee Railway Station** then walk it up to Albert Square and take the **Stagecoach East of Scotland 18 bus** to Fairmuir Street on Old Glamis Road and walk back turn right and its three minutes to the ground which will be in front of you.

Admission

Adults £5 All others £2

Dundee St James

Ground: Fairfield Park, Happyhillock Road, Dundee, DD4 8LU

Telephone:

Nickname: The greens

Ground Capacity: 1,700

Founded: 1970 (Fintry AFC)

Pitch Size: 100 x 68 yards

Undersoil Heating: No

Shirt Sponsors: GI Joiners

Kit Manufacturer: Umbro

First Kit: Green & white Shirts, Green Shorts and socks

Away Kit: all Black Shirts Shorts Socks

Website: www.

Programme: £2



Driving Direction



From the West take the A90 on the Kingsway East to the church roundabout there take the second exit onto Pitkero Road and from the west take the fifth exit onto Pitkero Road and at the next roundabout take the third exit onto Happyhillock Road and at Costa and Subway shop take a left and the ground is on the right

Public Transport/Walking



6 mins



17 7 mins

Train to Dundee Railway Station and then walk over to High Street Stop 1 and take the Xplore 17 Dundee bus to Pittekerro on Happyhillock Road and Bridgend Road then walk up the road and take the first left and follow the path round to the ground.

This was the old Dundee Elmwood Ground of Mildmoor

Admission

Adults £5 All others £2

Dundee Violet

Ground: Glenesk Park, Balfield Road, Dundee, DD3 6AG

Telephone:

Nickname: Pansies

Ground Capacity: 2,000

Founded: 1883 (oldest club in Dundee)

Pitch Size: 100 x 68 yards

Undersoil Heating: No

Shirt Sponsors: Park House Hotel

Kit Manufacturer: Puma

First Kit: Purple Shirts, Shorts and socks

Away Kit: White Shirts Shorts Socks

Website: www.violetfc.co.uk

Programme: £2

Driving Direction



Take the A90 to Clepington Road roundabout from the West take the third exit and from the west take the first exit and take the football traffic sign, at eh car wash and car dealership take a right and at the mini roundabout go straight on and at Arnold Clark take a right and the ground is on the right after 100 yards.



Andy B

Public Transport/Walking



Train to **Dundee Railway Station** then walk over to Whitehall Street stop 2 and take the **Xplore 28 bus** to Ancrum Road on Logie Street walk up the hill cross the road and walk up Loons Road to Arnold Clark then turn left and walk up to the ground which is on the right.

Admission

Adults £5 All others £2

East Craigie

Ground: Craigie Park, Old Craigie Road, Dundee, DD4 7HZ

Telephone:

Nickname: The shipbuilders

Ground Capacity: 1,800

Founded: 1880

Pitch Size: 100 x 68 yards

Undersoil Heating: No

Shirt Sponsors: SJK

Kit Manufacturer: Revi

First Kit: blue & white Shirts, sky blue Shorts and socks

Away Kit: blue & black Shirts black Shorts Socks

Website: www.eastcraigiefc.co.uk

Programme: £2



Driving Direction



From the West take the Kingsway to church roundabout and then take the fourth exit or first from the East onto Old Craigie Road and the ground is on the left after 200 yards

Public Transport



5 mins



73



3 mins

Train to **Dundee Railway Station** then walk five minutes over to the Seagate bus station and take the **Stagecoach East of Scotland 73 bus** to Old Craigie Road and walk back to the ground which is on your right.

Admission

Adults £5 All others £2

Forfar United

Ground: Guthrie Park, Lochside Road, Forfar, DD8 3JD

Telephone:

Nickname: United

Ground Capacity: 2,000

Founded: 2020 (Merger of Forfar Albion (Merger of Forfar Celtic and Forfar East End in 1974) and Lawson United)

Pitch Size: 100 x 68 yards

Undersoil Heating: No

Shirt Sponsors: Orchard

Kit Manufacturer: Joma

First Kit: Navy blue Shirts, Shorts and socks

Away Kit: Yellow Shirts Shorts Socks

Website: www.forfarunitedfc.co.uk

Programme: £2



Driving Direction



Take the Kingsway and then join the A90 at comrie crossroads its either right or left and follow the A90 to Forfar, then take a right for Arbroath A932, take theis to Aldi in Forfar and take a left and at the T Junction turn right and the ground is on the right after a hundred yards.

Public Transport/Walking



10 mins



20



6 minutes

Train to **Dundee Railway Station** then walk 10 minutes over to Commercial Street stop 3 and take the **Stagecoach East of Scotland 20 bus** to Forfar Cross the West End Bar walk and turn right down Craig o' Loch Road past the West End Ground and walk straight on at the bend in the road at Aldi walk straight on by taking a slight left at the end of the road there is a white cottage turn left down Lochside Road Guthrie Park is 100yards on the left

Admission

Adults £5 All others £2

Forfar West End

Ground: Strathmore Park, Craig o' Loch Road, Forfar, DD8 1BT

Telephone: 01307 462935

Nickname: West

Ground Capacity: 1,500

Founded: 1892

Pitch Size: 100 x 68 yards

Undersoil Heating: No

Shirt Sponsors: OMC

Kit Manufacturer: nike

First Kit: Navy Blue Shirts, Shorts and socks

Away Kit: All Yellow Shirts Shorts Socks

Website: www.forfarwestendfc.co.uk

Programme: £2

Driving Direction



Take the Kingsway and then join the A90 at Comrie crossroads its either right or left and follow the A90 to Forfar, then take a right for Arbroath A932, take this to just before Aldi and the ground is on the left

Public Transport



10 mins



20



6 minutes

Train to **Dundee Railway Station** then walk 10 minutes over to Commercial Street stop 3 and take the **Stagecoach East of Scotland 20 bus** to Forfar Cross the West End Bar walk and turn right down Craig o' Loch Road the ground is on the left just after Strathmore Mineral Waters



Kev Candy

Admission

Adults £5 All others £2

Kirriemuir Thistle

Ground: Westview Park, Southmuir, Kirriemuir, DD8 5LG

Telephone: 01575 572722

Nickname: Jaggies

Ground Capacity: 1,500

Founded: 1921

Pitch Size: 100 x 68 yards

Undersoil Heating: No

Shirt Sponsors: Mckenna Group

Kit Manufacturer: Macron

First Kit: all Royal Blue Shirts, Shorts and socks

Away Kit: Red Shirts Black Shorts Socks

Website: www.kirriethistlefc.co.uk

Programme: £2



Driving Direction



Take the A90 and take the Kirriemuir A926 from the west and from the east take the first exit and then second exit at the second roundabout on to the A926, then in the town take a left for Alyth and Blairgowrie and at Spar take a left into Westview Road at the crossroads and there is plenty of parking at the ground.

Public Transport



10 mins



20 6 minutes

Train to Dundee Railway Station walk out of the station and take a slight left walk across at the traffic lights and walk down Dock Street then at the hotel take the left fork into Whitehall Avenue walk down to Papa Joes then turn left and walk up to Primark there turn right and walk through the prescient passed the Caird Hall and at optical express take a slight left into Murraygate then take the first right into Commercial Street and walk up to Stop 3 and take the **Stagecoach East of Scotland 20 bus** to Spar on Lindsay Street walk down to the auto sales and take a left the ground is on the left.

Admission

Adults £5 All others £2

Letham

Ground: 7 Acres, Newhouse Road, Perth, PH1 2JB

Telephone:

Nickname:

Ground Capacity:

Founded:

Pitch Size: 100 x 68 yards

Undersoil Heating: No

Shirt Sponsors:

Kit Manufacturer:

First Kit: Shirts, Shorts and socks

Away Kit: Shirts Shorts Socks

Website: www.

Programme: £2



Driving Direction



From the M90 take the second exit at the Broxben Roundabout and first exit from the A9 coming from the west, on the A9 take the Crieff junction A85 and at the lights take a right and at the roundabout take the third exit onto Newhouse Road and straight on at the mini roundabout and the ground is on the left with a small parking area.

Public Transport/Walking



3 mins



1



2 minutes

Train to **Perth Railway Station** then walk over to Rose Crescent and Western Road and take the **Letham Circular 1 Stagecoach East of Scotland** bus to the Pavilion on Newhouse Road and the ground is in to the left of you.



Admission

Adults £5 All others £2

Lochee Harp

Ground: New Beechwood Park, Lundie Road, Lochee DD2 3PT

Telephone:

Nickname: Harp

Ground Capacity: 1,200

Founded: 1904

Pitch Size: 100 x 68 yards
Undersoil Heating: No
Shirt Sponsors: Keltie Scrap
Kit Manufacturer: Nike
First Kit: Green Shirts, White Shorts and socks
Away Kit: White Shirts Shorts Green Socks
Website: www.locheeharpcfc.co.uk
Programme: £2



Lundie Avenue Ground

Driving Direction



Take the A960 for the city centre of the Kingsway from West and east from the west take the fourth exit and from the east take the second exit and at Land Rover on the Kings Cross Road take a left into Lundie Avenue and the ground is 100 yards on the right.

Public Transport/Walking



8 mins



1



2 minutes

Train to **Dundee Railway Station** then walk out of the station and take a slight left walk across at the traffic lights and walk down Dock Street then at the hotel take the left fork into Whitehall Avenue walk down to Papa Joes then turn left and walk up Whitehall Street to Primark and then turn left and walk down to Stop 1 Nethergate across from Steeple church then take the **Stagecoach East of Scotland 1, 1A or 1b bus** to Dundee Land Rover/jaguar on Kings Cross Road then walk back and turn left into Lundie Avenue and the entrance to the ground is on the left after 100 yards.



Beechwood Ground

Admission

Adults £5 All others £2

Lochee United

Ground: Thomson Park, Napier Drive, Lochee, Dundee, DD2 2SJ

Telephone:

Nickname:

Ground Capacity:

Founded:

Pitch Size: 100 x 68 yards

Undersoil Heating: No

Shirt Sponsors:

Kit Manufacturer:

First Kit: Shirts, Shorts and socks

Away Kit: Shirts Shorts Socks

Website: www.

Programme: £2



Driving Direction



Public Transport



8 mins



28



4 minutes

Train to **Dundee Railway Station** then walk out of the station and take a slight left walk across at the traffic lights and walk down Dock Street then at the hotel take the left fork into Whitehall Avenue walk down to Papa Joes then turn left and walk up Whitehall Street to Primark and then turn right and walk down Union Street on Nethergate and take the **Xexplore 28 bus** to George Street on Liff Road cross the road and take the first right into Quarry Side then take the first left into Langshaw Drive after a steep hill then first left into Napier the ground is on the left just before the school

Admission

Adults £5 All others £2

Montrose Roselea

Address: Links Park, Wellington St, Montrose, DD10 8QD

Telephone: 01674 673 200

Nickname: lea

Ground Capacity: 3,292 (1,338 seated)

Founded: 1930

Pitch Size: 100 x 68 yards

Shirt Sponsors: LPT

Kit Manufacturer: Nike

First Kit: All Green Shirts, Shorts and socks

Away Kit: All blue Shirts Shorts Socks

Website: www.montroseroseleafc.co.uk

Programme: £2



Driving Directions



From the North

Take the A90 to Lawrence Kirk then take a left onto the A934 into Montrose. At the lights join the A92 by turning right and then just after the roundabout take a left into Broomfield, and then take third left into Rosehill Road. After the cemetery this road becomes Mount Road and second left into Doward Road and then third left into Eastern Road and then third left into Wellington Street for the ground.



From the West

Follow the A90 to Dundee. Then go straight on on the Kingsway and then leave the Kingsway at Broughty Ferry and join the A92 and follow it to the outskirts of Montrose. Turn right into Wharf Street (Signposted football traffic) and then bear left into Hill Street. Continue straight on up this road going over a crossroads into Panmure Place (Signposted Sports Centre). Follow this road passing the Town Hall on your right and then as you run alongside a small strip of park on your right, you should be able to see the floodlights of the ground just beyond it, and then take the fifth on the right into Wellington Street for the ground.



From The South

Take the M90 to Junction 2A and follow the signs for Kirkcaldy and Glenrothes on to the A92

and go through 9 roundabouts and across the Tay Bridge then take the A991 ramp then after 100 yards turn left into South Marketgait and follow it to the Vauxhall dealership and then go straight on at the lights onto the A92 and follow the signs for Arbroath to the Brought Ferry roundabout then go straight on and follow the directions from the west. There are car parks at the ground, otherwise street parking.

Public Transport



Train to **Montrose Railway Station** and from the train station, cross over the Somerfield Car park and head towards the spire of the Auld Kirk. Turn left onto Hume Street, and then left again onto the High Street. Cross the road, then right down John Street. Keep straight ahead, crossing over Mill Street and Provost Scott Road. Turn left up Eastern Road, then right when you come to Wellington Street.

Admission

Adults £17

Adults £5 All others £2

Scone Thistle

Ground - Robert Douglas Memorial Ground, Stormont Road, Scone PH2 6NT

Telephone:

Nickname: The jags

Ground Capacity:

Founded: 1882

Pitch Size: 100 x 68 yards

Undersoil Heating: No

Shirt Sponsors: Castle Hotel

Kit Manufacturer: Under Armour

First Kit: Red and Black Shirts, Black Shorts and Socks

Away Kit: All White Shirts Shorts Socks

Website: www.

Programme: £2

Driving Direction



From the south take the M90 to Junction 11 and then take the A85 to Bridgend and at the lights go straight on and at the next lights follow the road and join the A94 and then take a left for Carmore House and then first right and at the school turn left and go down to the ground.

From the north take the A90 and take the Junction for Errol and Rait, and at the roundabout take the third exit, then first left and go straight through Rait and at the T Junction take a left onto the A94 and continue on the A94 through two roundabouts then take a left for Cartmoor House and then first left and at the school first left and down to the ground.



Public Transport/Walking



4 mins



28



5 minutes

Train to **Perth Railway Station** and walk down to opposite Bank of Scotland on South Street and take the **Stagecoach East of Scotland 57 bus** to New Scone, at Angus Road then walk back and take a left into Stormont Road and then first left and walk up to the school and take the path to the ground.

Admission

Adults £5 All others £2

Tayport

Ground - Canniepart, Shanwell Road, Tayport DD6 9DX

Telephone:

Nickname: Port

Ground Capacity: 1,700

Founded: 1947

Pitch Size: 100 x 68 yards

Undersoil Heating: No

Shirt Sponsors: Patersons

Kit Manufacturer: Joma

First Kit: Red Shirts, White Shorts and socks

Away Kit: All black Shirts Shorts Socks

Website: www.tayportfc.co.uk

Programme: £2



Driving Direction



Public Transport/Walking

You can either take a train to **Leuchars Railway Station** the **Moffat & Williamson 92 bus** will take you with 5 minutes of the ground so alight at the Tayport Distillery on Shanwell court and then take a left and the ground.

Admission

Adults £5 All others £2

North Region Juniors

Superleague

Aberdeen East End

Ground - New Advocates Park, Golf Road, Aberdeen, AB24 1RG

Telephone: 01224 276977

Nickname: The end

Ground Capacity: 1,500

Founded: 1887

Pitch Size: 100 x 68 yards

Undersoil Heating: No

Shirt Sponsors: Union Bar

Kit Manufacturer: Umbro

First Kit: Black & Yellow Shirts, Black Shorts and socks

Away Kit: Royal blue Shirts Shorts Socks

Website: www.AberdeenEastEndFC.co.uk

Programme: £2



Driving Direction



Take the A92 to the Bridge of Dee roundabout there take the third exit, then first exit at the next roundabout, then third exit at the next roundabout on to Riverside Drive, then straight on at the next roundabout, then third exit at commerce roundabout and continue past Pittodrie Stadium and the ground is on the left.

Public Transport/Walking

Train to **Aberdeen Rail Station** walk up to Union Square and take the **North of Scotland X65 bus** to King Street and Regents walk cross over the road walk up past the flats and turn left into Golf Road and then the ground on your right.

Admission

Adults £5 All others £2

Bridge of Don Thistle

Ground: Aberdeen Sports Village, Linksfield Road, Aberdeen, AB24 5RU

Telephone:

Nickname: Jaggies

Ground Capacity: 1,000

Founded: 1983 (Wilson XI)

Pitch Size: 100 x 68 yards

Undersoil Heating: No

Shirt Sponsors: Castle Bar

Kit Manufacturer: Umbro

First Kit: Blue & Black Shirts, black Shorts and socks

Away Kit: Red & Black Shirts Black Shorts Socks

Website: www.bridgeofdonthistlefc.co.uk

Programme: £2



Driving Direction



Take the A92 to the Bridge of Dee roundabout there take the third exit, then first exit at the next roundabout, then third exit at the next roundabout on to Riverside Drive, then straight on at the next roundabout, then third exit at commerce roundabout and continue past Pittordrie Stadium and take the second on the left the ground is on the right.

Public Transport/Walking

Train to **Aberdeen Rail Station** walk up to Union Square and take the **North of Scotland X65 bus** to University Road on Kings Road cross the road and take the first left the ground is on the left

Admission

Adults £5 All others £2

Buchanhaven Hearts

Ground - Raemoss Park, Victoria Road, Peterhead, AB42 1UB

Telephone.: 01779 471064

Nickname:

Ground Capacity: 1,000 (30 Seated)

Founded: 1908

Pitch Size: 100 x 68 yards

Undersoil Heating: No

Shirt Sponsors: bill Makie engineering

Kit Manufacturer: Joma

First Kit: All maroon Shirts, Shorts and socks

Away Kit: All Navy-Blue Shirts Shorts Socks

Website: www.buchanhavenheartsfc.co.uk

Programme: £2



Driving Direction



From south take the A90 and at the Invernettie roundabout take the third exit onto the A982, follow the costal road sign at the next roundabout follow this to Queen Street Church then take a right for St Fergus and at the water fountain take a right into Victoria Street

From the North west take the first main road left towards Blackhouse, continue straight ahead on this road until another roundabout and again continue straight ahead. At the third roundabout reached, take the third exit (A952) towards the town centre of Peterhead. Continue straight on (Queen Street) passing Peterhead's Balmoor Stadium until the first left turn into Hay Crescent about 150 yards away. Turn right at the end. Raemoss Park can be seen on the right-hand side of this road (Ugie Street).

Public Transport/Walking



4 minutes



X60



6 minutes

Train to **Aberdeen Railway Station** walk over to stance 11 and take the **Stagecoach North of Scotland X60 bus** to Peterhead Bus stance walk out on to Windmill Road walk straight on at the junction then turn right into Victoria Street the ground is on the right.

Admission

Adults £5 All others £2

Colony Park

Ground: Colony Park, Harlaw Road, Inverurie AB51 4FH

Telephone:

Nickname: Parkies or the Colony

Ground Capacity: 1,000

Founded: 1977

Pitch Size: 100 x 68 yards

Shirt Sponsors: Diack Autos

Kit Manufacturer: Umbro

First Kit: Red and Black Shirts, Black Shorts and socks

Away Kit: All Black Shirts Shorts Socks

Website: www.colonyparkfc.co.uk

Programme: £2



Driving Direction



Follow A96 to Inverurie. Do not enter Inverurie by first roundabout but continue along A96 to the Blackhall roundabout and take fourth exit, follow this road to next roundabout, take second exit into Burghmuir Drive (leaving Morrisons petrol station on your left). Continue along this road until next roundabout, and continue straight on (second exit), follow this road short distance and then take first right, onto Harlaw Road. 600 yards along this road, turn left into Harlaw Drive. Colony Park's ground is on your right.

Public Transport/Walking



12 minutes

Train to **Inverurie Railway Station** walk up Station Road, then on to Burns Lane and take a right, walk through the shops and take the second right into Constitutional Road at the Post Office walk up to the roundabout at Tesco go straight on up the small hill the ground is on the right about 400 yards up the road.

Admission

Adults £5 All others £2

Culter

Ground: Crombie Park, Malcolm Road, Peterculter, AB14 0XB

Telephone: 01224 735727

Nickname: Swords

Ground Capacity: 1,200

Founded: 1887

Pitch Size: 100 x 68 yards

Shirt Sponsors: Reda Oil Works

Kit Manufacturer: Addidas

First Kit: Shirts, Shorts and socks

Away Kit: Shirts Shorts Socks

Website: www.

Programme: £2



Driving Direction



Take the A93 and Continue straight through the centre of Peterculter following the road round a bend to the right. After this bend, take the first right up Malcolm Road (climbing a slope) and then take the third opening on the left (after Crombie Circle). This is around 650 yards up Malcolm Road and leads to Crombie Park.

Public Transport/Walking



7 minutes



19



6 minutes

Train to **Aberdeen Railway Station** walk out of the station and turn left and walk up to the lights cross over and turn right into College and walk up to Union Street then turn left and walk up to the bus stop C4 outside Game Station and then take the **First Bus 19 bus** to Malcolm Road at no 85 then walk up the road and take the second left and the ground is on the left.

Admission

Adults £6 All others £3

Dyce

Ground: Ian Mair Park, Dyce Drive, Dyce AB21 0HT

Telephone:

Nickname: Blue & White

Ground Capacity: 800

Founded: 1989 (Muggiemoss 1887 & Rossmount 1929)

Pitch Size: 100 x 68 yards

Shirt Sponsors: Aberdeen Audi

Kit Manufacturer: Joma

First Kit: Blue & White Shirts, Blue Shorts and socks

Away Kit: White & Black Shirts Black Shorts Socks

Website: www.dycefc.co.uk

Programme: £2



Driving Direction



Follow the A947 Follow main road right through Dyce northwards and continue out of the other side of the town (passing a factory to the left). Take the first left (around 300 yards past the factory) and Ian Mair Park can be found 100 yards along on the right-hand side in Dyce Drive.

Public Transport/Walking



12 minutes

Train to **Dyce Railway Station** then turn right and walk down Inverurie road or take the bridge over to Aberdeen Airport and go through into the industrial estate then turn right and the ground is four minutes away.

Admission

Adults £6 All others £3

Ellon United

Ground: The Meadows, Meadows Way, Ellon, AB41 9QJ

Telephone: 01358 725162

Nickname: United

Ground Capacity: 1,000

Founded: 1890

Pitch Size: 100 x 68 yards

Shirt Sponsors: first bus

Kit Manufacturer: under armour

First Kit: Red Shirts, black Shorts and socks

Away Kit: White Shirts Shorts Socks

Website: www.ellonunitedfc.co.uk

Programme: £2



Driving Direction



Take the A92 to Ellon from the north end at the second main turn off the A92 entering via the A920 on Castle Road. On the left-hand side of the road a sports complex is clearly visible with Ellon United's ground also visible. A road on the left-hand side leads to The Meadows complex.

Public Transport/Walking



7 minutes



X65



6 minutes

Train to **Aberdeen Railway Station** walk over to Bus station stance 12 and take the **Stagecoach North of Scotland X65 bus** to Balmoral Avenue on Castle Road they walk across the road turn right into Meadows Way and follow the road round to the ground or you can walk along the A920 and watch the match from the road.

Admission

Adults £5 All others £2

Fraserburgh United

Ground: College Park, Henderson Road, Fraserburgh AB43 9GA

Telephone:

Nickname: United

Ground Capacity: 1,200

Founded: 1976

Pitch Size: 100 x 68 yards

Shirt Sponsors: McWilliams

Kit Manufacturer: Jopa

First Kit: Green & Black Shirts, black Shorts and socks

Away Kit: Grey Shirts Shorts Socks

Website: www.fraserburghunitedfc.co.uk

Programme: £2

Driving Direction



From South (A90): Take first exit at roundabout on outskirts of the town, follow Boothby Road and at the third roundabout take the second exit onto Buchanan Road, take the first left into Bervie Road, then take the first left into Henderson Road with the ground across from the college on the right with a large car park

Public Transport/Walking



2 minutes



X67



6 minutes

Train to **Aberdeen Railway Station** the walk over to Stance 12 and take the **Stagecoach North of Scotland X67 bus** to Buchan Road on Strichen Road walk back a few yards turn right up Buchanan Road and take the fourth right into to Provost Noble Avenue the first right the ground is at the College a few yards on the left the pitch is opposite the college



Admission

Adults £5 All others £2

Hermes

Ground: Lochside Park, Bridge of Don, Aberdeen, AB23 8JW

Telephone:

Nickname: Blues

Ground Capacity: 1,000

Founded:

Pitch Size: 100 x 68 yards

Shirt Sponsors: Grampian Geotech

Kit Manufacturer: Nike

First Kit: Navy blue & Black Shirts, Black Shorts and socks

Away Kit: Sky Blue Shirts Shorts Socks

Website: www.hermesfc.co.uk

Programme: £2



Driving Direction



Take the A90 bypass to Blackdog roundabout from the South and take the third exit onto the A92 heading to Aberdeen from the north take the A90 and join the A92 at Blackdog junction, at the roundabout take the third exit onto the B999, then take a left for Denmore Industrial estate and continue for about 400 yards and at Rollstud turn left and the entrance to the ground is in front of you

Public Transport/Walking



2 minutes



X67



6 minutes

Train to **Aberdeen Railway Station** the walk over to Stance 12 and take the **Stagecoach North of Scotland X67 bus** to Denmore Road get of just before CAT at Hermes ground and walk across the truck park down the path to the ground.

Admission

Adults £5 All others £2

Maud

Ground: Pleasure Park, Deer Road West Maud, AB42 4NG

Telephone: 01771 613259

Nickname: Reds

Ground Capacity: 1,200

Founded: 1973

Pitch Size: 100 x 68 yards

Shirt Sponsors: Jeep
Kit Manufacturer: Nike
First Kit: Red Shirts, Shorts and Socks
Away Kit: White Shirts Shorts Socks
Website: www.maudfc.co.uk
Programme: £2



Driving Direction



From the South take the A90 bypass to the Blackdog roundabout and there take the first exit to keep on the A90, and at Ellon roundabout take the first exit for Ellon A948, follow the road and then take a right for Maud A9106, continue to Maud Village hall there take a left onto Deer Road and the ground is on the right after about two hundred yards.

Public Transport



2 minutes



X68



68



7 minutes

Train to **Aberdeen Railway Station** then walk over to Stance 11 in the bus station and take the **Stagecoach North X68 bus** to Mitlaw roundabout, then take the **Stagecoach North 68 bus** for Maud to Henry Lane and walk straight down Deer Road and the ground is on the right after 7 minutes

Admission

Adults £5 All others £2

Nairn St Ninian

Ground: Showfield, Lodgehill Road, Nairn, IV12 4QL

Telephone:

Nickname: Saints

Ground Capacity: 1,200

Founded: 1968

Pitch Size: 100 x 68 yards

Shirt Sponsors: clouds

Kit Manufacturer: jopa

First Kit: Blue & Move Shirts, Blue Shorts and Socks

Away Kit: White Shirts Shorts Socks

Website: www.nairnst.ninianfc.co.uk

Programme: £2



Driving Direction



From the South take the A96 till the Nairn Old Parish Church roundabout take the first exit at the mini roundabout into Waverley Road, after Church of Scotland Nairn Parish Church take the next right into Lodgehill Road at the B&B with the Showfield ground is on your right-hand side.

Public Transport/Walking



10 minutes

Train to **Nairn Railway Station** then turn left and walk up Chattan Drive at the top walk across the park to the ground.

Admission

Adults £5 All others £2

Newmachar United

Ground: Charlie Gordon Park, Kingseat Road Newmachar AB21 0QD

Telephone:

Nickname: Bulls

Ground Capacity: 1,200

Founded: 1987

Pitch Size: 100 x 68 yards

Undersoil Heating: No

Shirt Sponsors: Boogie Woogie

Kit Manufacturer: Puma

First Kit: Black & Red Shirts, Black Shorts and Socks

Away Kit: Blue & White Shirts Blue Shorts Socks

Website: www.newmacherunitedfc.co.uk

Programme: £2



Driving Direction



From the south take the Aberdeen by pass and then take the junction for Oldmeldrum A947, at the lights take a right a join the A947 and go through Newmachar and at the Newmachar

Hotel take a right for Disblair and football ground and the ground is on the left after about 100 yards with a small car park.

From the North take the A947 to Newmacher Hotel then take a right for Disblair and the ground is on the left after about 100 yards with a small car park.

Public Transport/Walking



2 minutes



35



3 minutes

Train to **Aberdeen Railway Station** walk over to the bus stance and take the **Stagecoach North Scotland 35 bus** to Newmacher Hotel and walk up and take a left walk down a few yards then take the first left the ground is in front of you.

Admission

Adults £5 All others £2

Rothie Rovers

Ground: The Greens, Forgue Road, Rothienorman, AB51 8UE

Telephone:

Nickname: Rovers

Ground Capacity: 900 (60 Seated)

Founded: 1983

Pitch Size: 100 x 68 yards

Undersoil Heating: No

Shirt Sponsors: Harper

Kit Manufacturer: Puma

First Kit: Blue & Yellow Shirts, Blue Shorts and Socks

Away Kit: White Shirts Black Shorts Socks

Website: www.rothieroversfc.co.uk

Programme: £2

Driving Direction



Take the A96 to Inverurie and then take the signpost for and at the roundabout at the Gordon Highlander pub take the sign for the B9101 into North Street and follow it to the next roundabout and take the third exit for Olderman and follow the road to Rothienorman with The ground is situated at the southern end of Rothienorman on the right hand side



Public Transport



2 minutes



Train to **Inverurie Railway Station** the taxi to the ground



Admission

Adults £5 All others £2

Stonehaven

Ground: Glenbury Park, Minerwell, off David Street, Stonehaven, AB39 3LA

Telephone:

Nickname: Stones

Ground Capacity: 1,500

Founded: 1919

Pitch Size: 100 x 68 yards

Shirt Sponsors: Carron

Kit Manufacturer: Jopa

First Kit: Blue Shirts, White Shorts and Socks

Away Kit: Yellow & Black Shirts Black Shorts Socks

Website: www.stonehavenfc.co.uk

Programme: £2

Note – They are the last member standing of the Kincardineshire Football League



Driving Direction



From the South take the A90 past Stonehaven then take the junction for B979 New Mains of Ury, at the roundabout take the first exit onto the B979, at the mini roundabout take the second exit after crossing Cowie Water bridge take a sharp right up Minerwell which is just before Belmont Brae and follow this path up to the ground which is on the left.

Public Transport/Walking



9 minutes

Train to **Stonehaven Railway Station** then walk down to the end of the road turn left and walk down to the town centre and turn left just before the bridge over the river take a left and walk up the lower road of two this will take you to the ground.

Admission

Adults £5 All others £2

Stoneywood Parkvale

Ground: Stuaft Park, Market Street, Dyce, Aberdeen, AB21 9JE

Telephone:

Nickname: Vale

Ground Capacity: 1,200

Founded: 2016 (Merger of Stoneywood FC (1924), Parkvale (1889))

Pitch Size: 100 x 68 yards

Shirt Sponsors: Conway's

Kit Manufacturer: Adidas

First Kit: Red Shirts, Shorts and Socks

Away Kit: Royal Blue Shirts Shorts Socks

Website: www.stoneywoodparkvalefc.co.uk

Programme: £2



Driving Direction



From the south take the A90 bypass and then take the junction for C96 Stoneywood and at the lights take a right and at the roundabout take the third exit and join the A96 to the Bucksburn roundabout there take the first exit onto the A947 till the Woodend Bar there take a left into Market Street and the ground is on the left after 100 yards with the cricket ground in front of you.

From the North take the A96 to the Bucksburn roundabout and follow the directions above

Public Transport



9 minutes

Train to **Dyce Railway Station** then walk out onto the main road and turn right and walk down the road through the roundabout till you get to the Woodend bar then at the lights turn right and then walk straight to the top and the new ground is on the left beside the new houses.

Admission

Adults £5 All others £2

Sunnybank

Ground: Heathryfold Park, Heathryfold Crescent, Aberdeen, AB16 7DS

Telephone: 01224 696309

Nickname: Bankies

Ground Capacity: 1,500

Founded: 1936

Pitch Size: 100 x 68 yards

Shirt Sponsors: Phil Anderson

Kit Manufacturer: Puma

First Kit: Black and White Shirts, Black Shorts and Socks

Away Kit: Red Shirts Shorts Socks

Website: www.sunnybankfc.co.uk

Programme: £2

Driving Direction



Take the A90 to B979 junction and at the roundabout take the third exit to re-join the A90, go straight on at the next roundabout then take the exit for the A944, at the lights take the fifth exit at the roundabout and join the A944, then straight on at the first roundabout and at the next take the first exit at the roundabout at Tesco take a left into Springhill Road and at the end turn right into Provost Rust Road then first left into Heathryfold Circle and follow the road round and at the Cycle path just as your going back up the hill take a right into Heathryfold Crescent and the ground is at the bottom of the road.



Public Transport



2 minutes



12 or 13



3 minutes

Train to **Aberdeen Railway Station** walk out on to Guild Street turn left walk up the hill to the lights and walk up College Street till you get to Union Street cross over and turn left walk down to Boss shop and take the **First Bus Aberdeen 12 or 13 bus** to Heathryfold, Provost Rust Drive, W-bound and cross the road and walk through the park to the ground.



Admission

Adults £5 All others £2

Championship Division

Banchory St Ternan

Ground: Milton Park, Crathes by Banchory, AB31 5QH

Telephone:

Nickname: Saints

Ground Capacity: 1,100

Founded: 1992

Pitch Size: 100 x 68 yards

Undersoil Heating: No

Shirt Sponsors: Station Garage

Kit Manufacturer: Action

First Kit: Blue Shirts, Shorts and socks

Away Kit: Red Shirts Shorts Socks

Website: www.banchoryStTernanfc.co.uk

Programme: £2



Driving Direction



Take the A93 to Crathes Castle and then take the first right and follow the road to the ground under the bridge and follow the road left for the car park and then walk through to the ground.

Public Transport

Train to Aberdeen Railway Station then walk out of the station turn left then turn right at the lights into College Road walk up to Union Street and turn left then walk up to the bus stop outside Game station and take the 202 Stagecoach North of Scotland 202 Bus to the Milton Restaurant in Crathes then walk across the road and walk back 100 feet and take the road on the left, then take the road on the right it round under the bridge and the ground is in front of you down the path.



Admission

Adults £5 All others £2

Burghead Thistle

Ground: Forrest Park, St Aethans Road Burghead IV30 5YR

Telephone:

Nickname: Jags

Ground Capacity: 1,000

Founded: 1889

Pitch Size: 100 x 68 yards

Shirt Sponsors: County Garage

Kit Manufacturer: Puma

First Kit: Green & White Shirts, Green Shorts and Socks

Away Kit: Orange Shirts Shorts Socks

Website: www.burgheadthistle.co.uk

Programme: £2

Note: founder Member of the Morayshire Junior League



Driving Direction



Take the A96 till the Burghead sign for B9013 and you will see the ground on the right after about three miles.

Public Transport



2 minutes



33A



32



7 minutes

Train to **Elgin Railway Station** then turn right at the bus stop take the **Stagecoach North of Scotland 33A bus** to Haugh Road and then take the **Stagecoach North of Scotland 32 bus** to Fraser Road and St Aethans Road turn right past the amateur ground and thistle ground is on the right after about 200 yards the bus only runs every hour to Burghead and get the bus at 15 minutes past the hour back to Elgin or you will be stuck there for another hour.



Admission

Adults £5 All others £2

Cruden Bay

Ground: Watson Park, Station Road Cruden Bay, AB42 0PJ

Telephone:

Nickname: Bayside

Ground Capacity: 1,000

Founded: 1934

Pitch Size: 100 x 68 yards

Shirt Sponsors: Station Bar

Kit Manufacturer: Jopa

First Kit: Purple Shirts, Shorts and socks

Away Kit: White Shirts Shorts Socks

Website: www.crudenbayfc.co.uk

Programme: £1



Driving Direction



Take the A90 and then take the sign for Cruden Bay at Auchiles and at the old railway bridge take a left for Watson Park.

Public Transport/Walking



2 minutes



X60



27 minutes

Take the train to **Aberdeen Railway Station** then take the Stagecoach North Scotland X60 bus from stance 11 at Aberdeen Bus Station to Auchiles crossroads cross the road and the ground is on the left after 27 minutes

Admission

Adults £5 All others £2

Deveronside

Ground: Macduff Community & Sports Centre, Duff Street, Macduff, AB44 1AA

Telephone: 01261812769

Nickname: Side

Ground Capacity: 900

Founded: 1977

Pitch Size: 100 x 68 yards

Shirt Sponsors: The Basin cookware

Kit Manufacturer: Jopa

First Kit: Black & White Shirts, black Shorts and Socks

Away Kit: Yellow Shirts Shorts Socks

Website: www.

Programme: £2

Driving Direction



Take the M90/A90 to Bridge of Dee and at the Haverster roundabout take the first exit and at the next go straight on at the next three roundabouts and at the fourth take the first exit onto the A96 at the Esso roundabout and follow the A96 but don't enter Inverurie by first roundabout but continue along A96 to second roundabout and take fourth exit, follow this road to next roundabout, take second exit into Burghmuir Drive (Morrisons petrol station on your left) and go straight on at the next roundabout.

Then continue down the B9001 then at the white farm take a right for Turriff and at the end do a left and right onto the A947 and take a right at Myrus Cemetery and the ground is on the right.



Public Transport/Walking



2 minutes →



35 →



35 →



5 minutes

Train to **Aberdeen Railway Station** then walk over to the bus Station and from Stop 5 **Stagecoach North of Scotland 35 bus** to the Square Oldmeldrum you will have to wait for a hour on the next bus so take a tour of the Glen Garnoch distillery in King Street then walk back to the bus stop and take the **Stagecoach North of Scotland 35 bus** to Myrus Cemetery and the ground is on the right after about 50 yards

Admission

Adults £5 All others £2

Dufftown

Ground: Westburn Park, Hill Street, AB55 4AW

Telephone:

Nickname: Toonsers

Ground Capacity: 1,000

Founded: 1890

Pitch Size: 100 x 68 yards

Shirt Sponsors: Commercial Hotel

Kit Manufacturer: Adidas

First Kit: Green Shirts, Shorts and Socks

Away Kit: Black Shirts Shorts Socks

Website: www.dufftownfc.co.uk

Programme: £2



Driving Direction



Take the A90 and take the junction for Luthermuir and then do a right taking the B974 for Luthermuir and then take a right for Strachan, at Fettercairn take a right onto the B9120, then left onto the B966, at the old school house take a left, at the end of the road take a right to re-join the B974, then take a left for the caravan park, on to the old military road at the Potrach Inn take a right and after the bridge take a left onto the A93.

Take a right for Alford and at the T junction take a left onto the A980, then do a right and left for Alford, then take a right for Tough onto the Old Military Road, then do a left to stay on the Old Military Road and at the end take right and then left and join the A944/A97, then do a left for Craig de cab, at the end take a right onto the A94 at the T junction to stay on the A941 and at the T junction take a left, at the tower take a right, then take the sign for the fire station and the ground is on the right.



Public Transport/Walking



2 minutes



36



3 minutes

Train to **Elgin Railway Station** then walk three minutes to the bus stop across from Lach Hotel and take the **Stagecoach North Scotland 36 bus** to Hill Street in Dufftown and walk 3 minutes up to the ground which is on the right.

Admission

Adults £5 All others £2

Forres Thistle

Ground: Logie Park, West Pilmuir Road, Forres, IV36 1PH

Telephone:

Nickname: Jags

Ground Capacity: 1,000

Founded: 1906

Pitch Size: 100 x 68 yards

Shirt Sponsors: Cummings

Kit Manufacturer: Adidas

First Kit: Red Shirts, Shorts and Socks

Away Kit: Navy Blue Shirts Shorts Socks

Website: www.forresthistlefc.co.uk

Programme: £2



Driving Direction



Take the A96 from the West to Greshon Roundabout (at James Jones & Sons Ltd) and take the third exit signed for Forres and from the east take the first exit at the same roundabout onto Nairn Road and then take the second right down Ramflat Road, at the end, turn right into Pilmuir Road and continue to the end. Logie Park can be accessed from the left-hand side.

Public Transport/Walking



12 minutes

Train **Forres Railway Station** walk out and turn right and walk down to the roundabout take the first left into Nairn Road then first right into Ramflat Road and at the end take a right into Pilmuir Road then first Left into West Pilmuir Road at the Riversea Lounge walk down the road round the bend and the ground is just past the cottages on the right you cannot use this route for the car as the road is blocked off at the ground.

Admission

Adults £5 All others £2

Glentamar

Ground: Woodside Sports Complex, Station Road, Woodside, Aberdeen, AB24 2UL

Telephone: 01224 276141

Nickname: Stags

Ground Capacity: 1,000

Founded: 1978

Pitch Size: 100 x 68 yards

Shirt Sponsors: Bon Accord Design

Kit Manufacturer: Joma

First Kit: Yellow and NavyBlue Shirts, Navy Blue Shorts and Socks

Away Kit: Navy Blue Shirts Shorts Socks

Website: www.glentamarfc.co.uk

Programme: £2



Driving Direction



From the south take the A90 bypass and then take the junction for C96 Stonewood and at the lights take a right and at the roundabout take the third exit and join the A96 to the Bucksburn roundabout, there take the second exit to stay on the A96 in Woodside take a left after the crown Bar (on the right) into Station Road and follow it round till you can go no further then take a left into the car park which it shares with the rugby club.

Public Transport



2 minutes



727



5 minutes

Train to **Aberdeen Railway Station** then walk over to the bus station and take the **Stagecoach North 727 bus** to the Crown Bar Woodside on the Great Northern Road walk back a few yard and cross the road walk down Station Road (this is a busy road so watch yourself) walk down the hill follow the road to the railway bridge then take a second left and walk down the lane the ground is grove of tree about 200 yards on the right if you pass the substation retreat and take the first on the left.

Admission

Adults £5 All others £2

Hall Russell United

Ground - Denmore Park, Bridge of Don, Aberdeen, AB23 8JW

Telephone:

Nickname: United

Ground Capacity: 900

Founded: 1968

Pitch Size: 100 x 68 yards

Shirt Sponsors: JV

Kit Manufacturer: Adidas

First Kit: Blue & White Shirts, Blue Shorts and Socks

Away Kit: Red Shirts Shorts Socks

Website: www.hallrussellunitedfc.co.uk

Programme: £2

Driving Direction



Take the A90 bypass to Blackdog roundabout from the South and take the third exit onto the A92 heading to Aberdeen from the north take the A90 and join the A92 at Blackdog junction, at the roundabout take the third exit onto the B999, then take a left for Denmore Industrial

estate and continue for about 600 yards and at the end of the industrial estate and the entrance to the ground is on the left with a small car park.



Public Transport/Walking



2 minutes



X67



5 minutes

Train to **Aberdeen Railway Station** the walk over to Stance 12 and take the **Stagecoach North of Scotland X67 bus** to Denmore Road get of just before CAT at Hermes ground and walk across the truck park down the path to the ground.

Admission

Adults £5 All others £2

Islavale

Ground: Simpson Park, Westerton Road, Keith AB55 5EP

Telephone:

Nickname: Vale

Ground Capacity: 800

Founded: 1949

Pitch Size: 100 x 68 yards

Shirt Sponsors: Plough Inn

Kit Manufacturer: Nike

First Kit: Red Shirts, Black Shorts and Socks

Away Kit: Shirts Shorts Socks

Website: www.islavalefc.co.uk

Programme: £2



Driving Direction



South

Take the M90/A90 to Bridge of Dee and at the Haverster roundabout take the first exit and at the next go straight on at the next three roundabouts and at the fourth take the first exit onto the A96 at the Esso roundabout and follow the A96 to Keith and just before Premier Newsagents take a right into Bridge Street then first left in Balloch Road and follow the road past Tesco and the ground is on the left so before the community centre do a left and then right



West

Take the A96 to Keith from Inverness Continue through the first part of Keith, crossing over the River Isla, past Keith Town Station then you will pass three churches and continue along Moss Street after passing Union Terrace on the left, take any of the turnings on the left as they all lead to Balloch Road and then turning right and follow the road past Tesco and the ground is on the left, so before the community centre do a left and then right

Public Transport



12 minutes

Train to **Keith Railway Station** walk down Station Path and turn left on to Seafield Avenue follow this down to the end past Strathisla Distillery and take a slight left into Church Street follow the road past the churches on the right and round at the garage take the first left past the Tesco entrance walk up Bakers Lane walk straight onto Westerton Road at the top of the road take a slight left right walk up through the car park and the ground is in front of you

Admission

Adults £5 All others £2

Longside

Ground: Davidson Park, Off Station Road, Longside, AB42 4GR

Telephone: 01779 821789

Nickname: Side

Ground Capacity: 900

Founded: 1949

Pitch Size: 100 x 68 yards

Shirt Sponsors: Abacus Valve International

Kit Manufacturer: Puma

First Kit: Black & Red Shirts, Black Shorts and Socks

Away Kit: Sky Blue Shirts Shorts Socks

Website: www.longsidefc.co.uk

Programme: £2



Driving Direction



Take the A90 to the Toll of Birness there take a left for Fraserburgh A952, then take a right for Peterhead, then a left for Longside and at the T Junction go straight on and the entrance to the ground is on the right with a small car park.

Public Transport/Walking



2 minutes →



X67 or X68 →



66



5 minutes

Train to **Aberdeen Railway Station** then walk over to the bus station and take the **Stagecoach North X67 or X68 Bus** to Mintlaw Interchange cross the road and then take the **Stagecoach North 66 bus** for Peterhead to Longside Main Street and then turn left up Station road and the ground is on the right after a 5 minutes' walk to the ground.

Admission

Adults £5 All others £2

Lossiemouth United

Ground: Phoenix Park, Coularbank Road, Lossiemouth, IV31 6HA

Telephone:

Nickname: United

Ground Capacity: 1,200

Founded: 1949

Pitch Size: 100 x 68 yards

Shirt Sponsors: Alex Lawson Garage Doors

Kit Manufacturer: Joppa

First Kit: Sky Blue & White Shirts, Navy Blue Shorts and Navy-Blue Socks

Away Kit: All Yellow Shirts Shorts Socks

Website: www.lossiemouthunitedfc.co.uk

Programme: £2



Driving Direction



South

Take the A9 to Inverness and at the Caledonian Roundabout take the third exit onto the A96 and take it to Elgin Town hall and at the roundabout take the first exit onto the A941 and as you enter the town you will see Sunnybank Park on your left then take the first left into Mason Terrace and the ground is on the left.



East

Take the M90/A90 to Bridge of Dee and at the Haverster roundabout take the first exit and at the next go straight on at the next three roundabouts and at the fourth take the first exit onto the A96 at the Esso roundabout and follow the A96 to just past Lhanbryne at the white cottages then take a right on to the B9103 which take you to Lossiemouth and then at Sunnybank Park in front of you take a then take the first left into Mason Terrace and the ground is on the left

Public Transport/Walking



2 minutes



33A or 33C



2

mins

Train to **Elgin Railway Station** and walk over to the bus stop and take either the **Stagecoach North of Scotland 33A or 33C bus** to Mason Terrace and then cross the road and walk down the lane to the ground.

Admission

Adults £5 All others £2

New Elgin

Ground: Pinefield, 8 Perimeter Road, Elgin, IV30 6AE

Telephone:

Nickname:

Ground Capacity:

Founded:

Pitch Size: 100 x 68 yards

Shirt Sponsors:

Kit Manufacturer:

First Kit: Shirts, Shorts and socks

Away Kit: Shirts Shorts Socks

Website: www.

Programme: £2



Driving Direction



Public Transport



2 minutes



10



5 minutes

Train to **Aberdeen Railway Station** then walk out at take the **Stagecoach North Scotland 10 bus** to Pinefields Depot in Elgin, then walk back past the roundabout, take a right into Pinefield Industrial Estate and first right into Perimeter Road and the ground is on the right with the old Bishopmill Ground beside it.

Admission

Adults £5 All others £2

Whitehills

Ground: School Park, Loch Street, Whitehills AB45 1LT

Telephone:

Nickname: Hills

Ground Capacity: 800

Founded: 1999

Pitch Size: 100 x 68 yards

Shirt Sponsors: Grant

Kit Manufacturer: Adidas

First Kit: Red Shirts, Shorts and Socks

Away Kit: Black Shirts Shorts Socks

Website: www.whitehillfc.co.uk

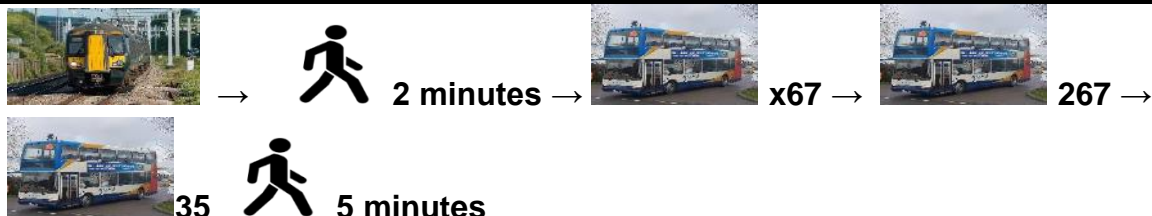
Programme: £2



Driving Direction



Public Transport/Walking



Train to **Aberdeen Railway Station** then walk out on to the Bus Station and take the **Stagecoach North of Scotland X67 bus** to Fraserburgh Bus Station, then take the **Watermill bus 267 coach** to Low Street Buckie and then take the **Stagecoach North of Scotland 35 bus** to Loch Street at School Rad and its 1 minute to the ground.

The above is the quickest but you can get two **Stagecoach North of Scotland 35 bus** but there is an hour wait in Oldmeldrum.

Admission

Adults £5 All others £2

Reserve side Bank of Dee FC.

Others

Spey Valley United

Ground: Cromdale, Grantown-on-Spey, PH26 3QW

Telephone:

Nickname:

Ground Capacity:

Founded:

Pitch Size: 100 x 68 yards

Shirt Sponsors:

Kit Manufacturer:

First Kit: Shirts, Shorts and socks

Away Kit: Shirts Shorts Socks

Website: www.

Programme: £2



Driving Direction



Public Transport/Walking

Train to Aviemore then take the 33 Stagecoach to Kirk Road in Cromdale and walk along the A95 and the ground is on the right.

Admission

Adults £5 All others £2